

# APPENDIX E. HYDROGRAPHS BY YEAR

Figure E-1 Hydrograph Comparison of Flow Below the Freeman Diversion (Nov 1943 through Jun 1944)

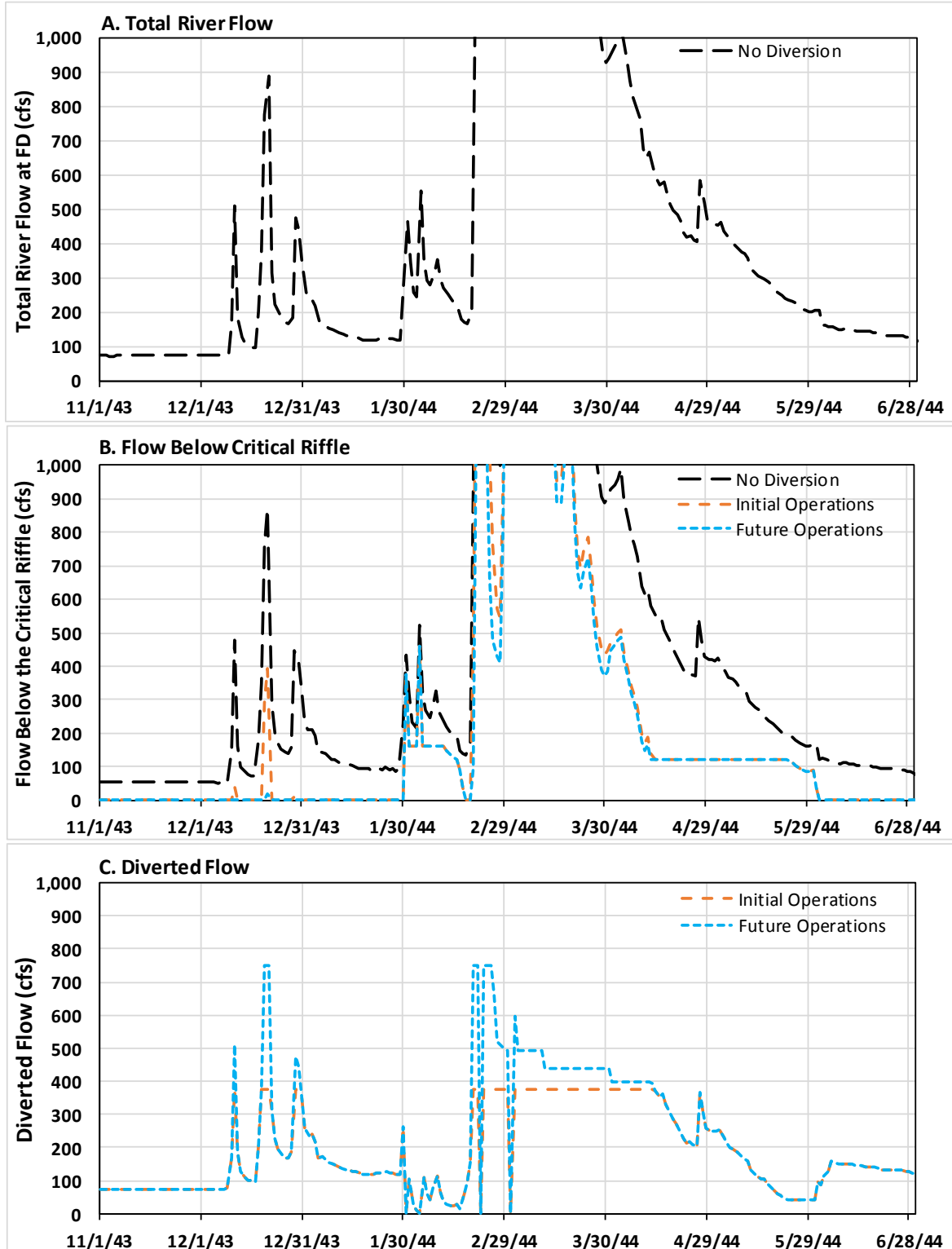


Figure E-2 Hydrograph Comparison of Flow Below the Freeman Diversion (Nov 1944 through Jun 1945)

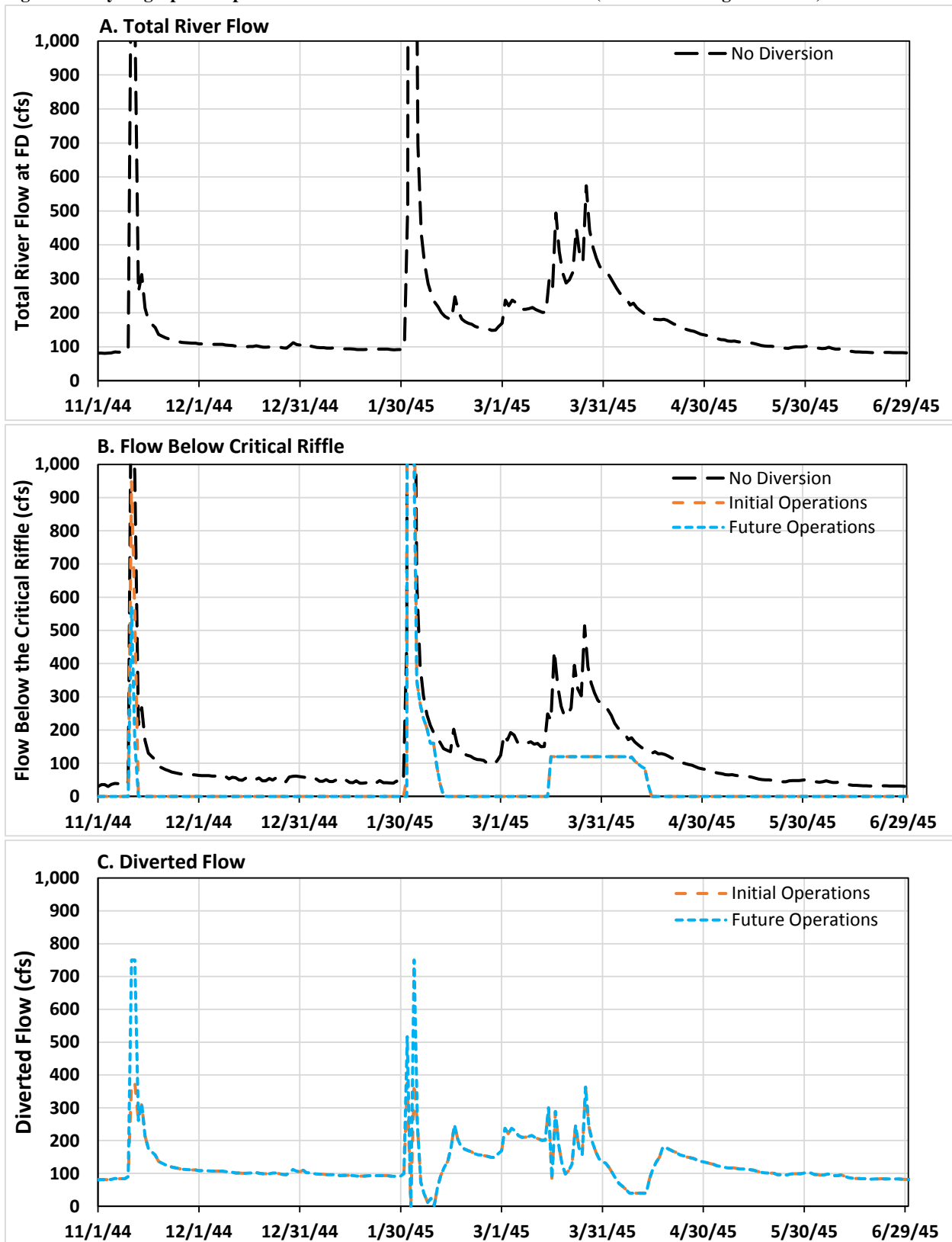


Figure E-3 Hydrograph Comparison of Flow Below the Freeman Diversion (Nov 1945 through Jun 1946)

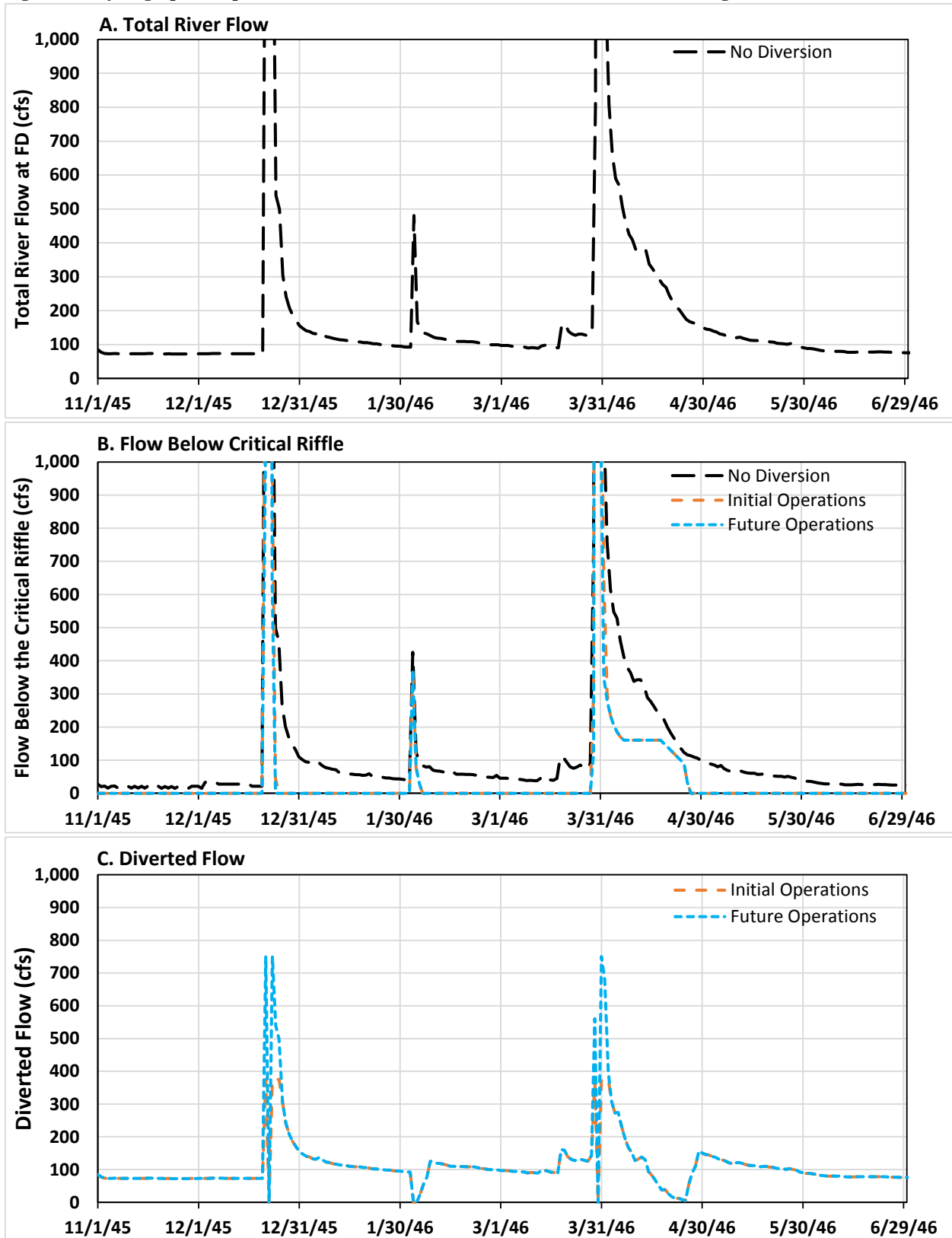


Figure E-4 Hydrograph Comparison of Flow Below the Freeman Diversion (Nov 1946 through Jun 1947)

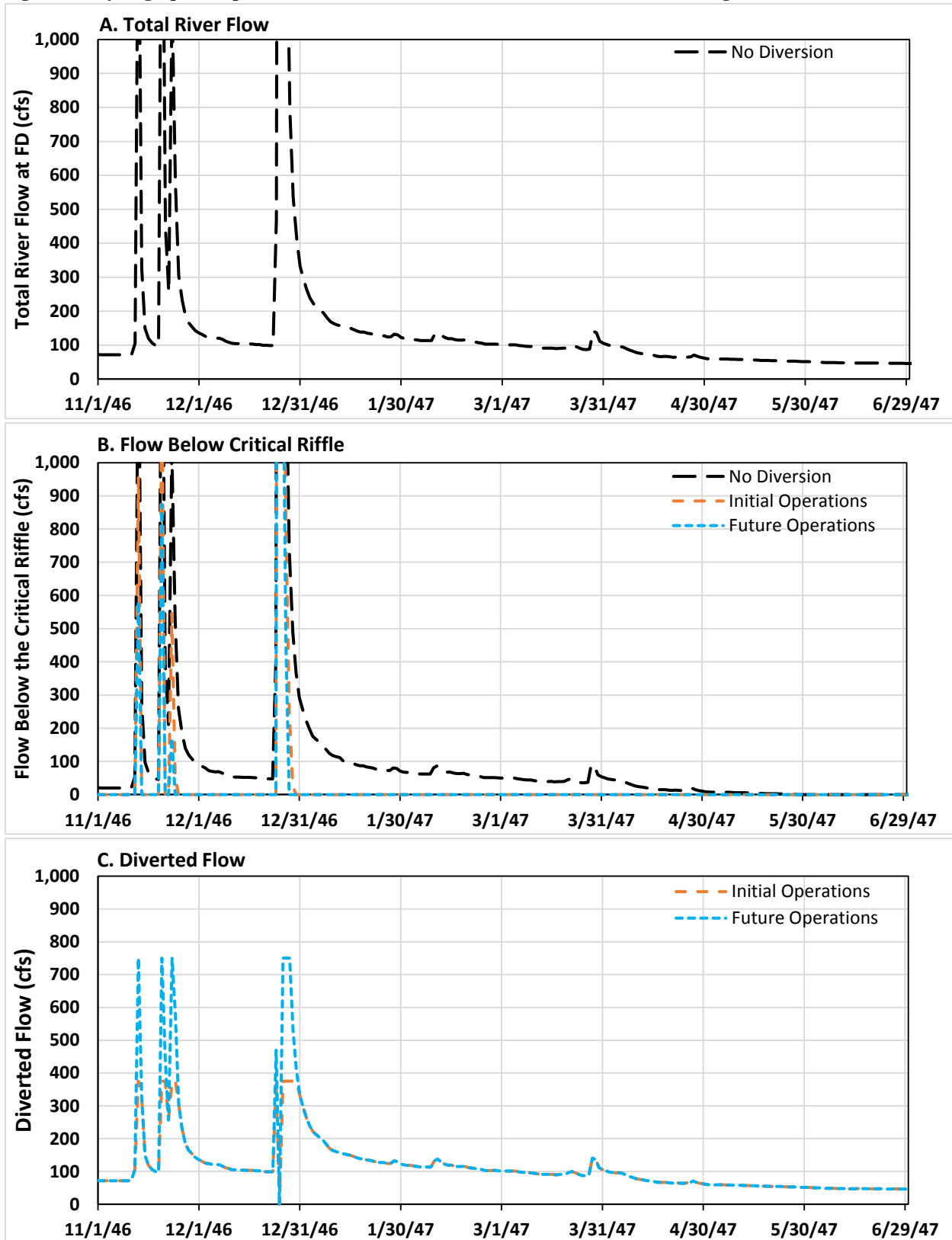


Figure E-5 Hydrograph Comparison of Flow Below the Freeman Diversion (Nov 1947 through Jun 1948)

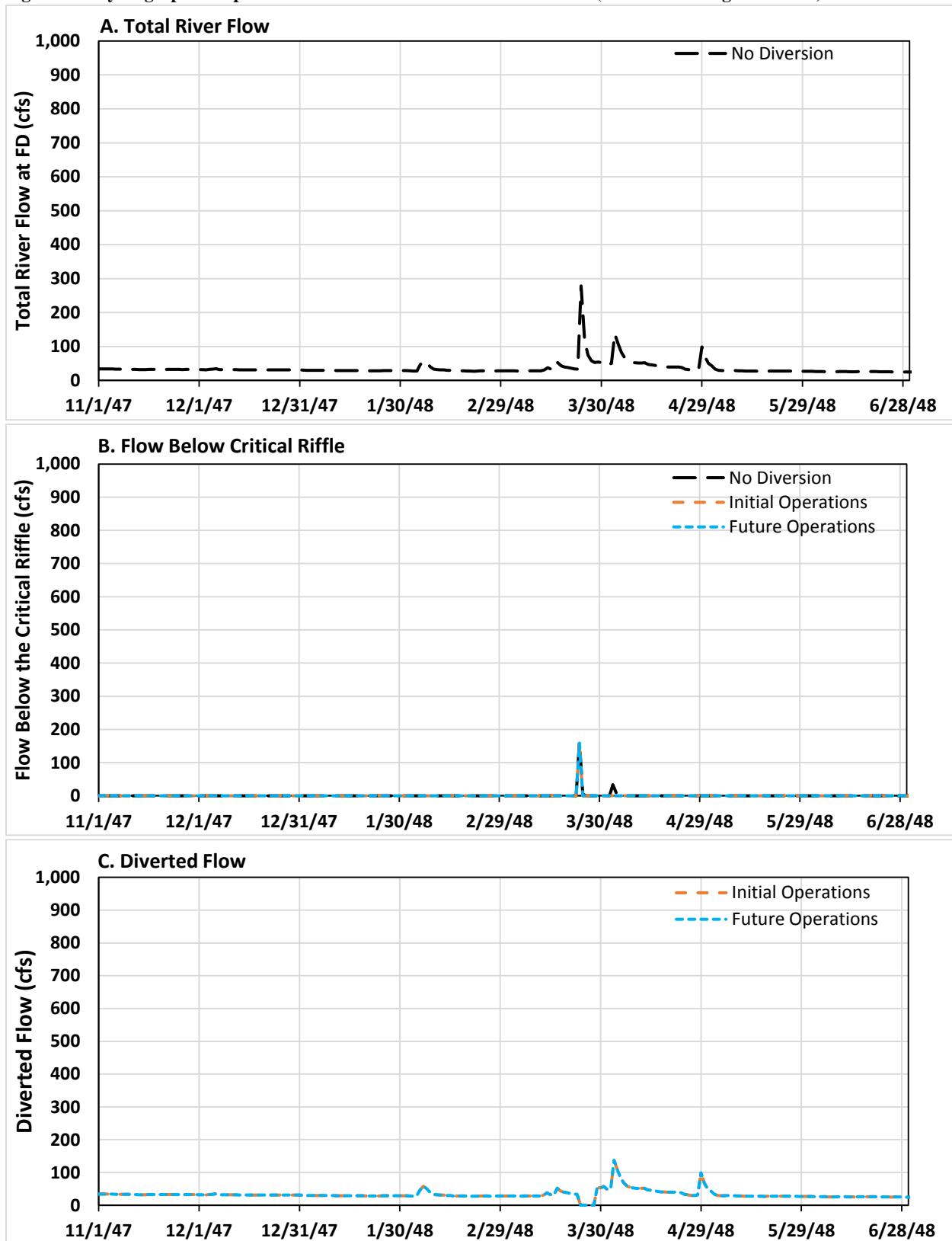


Figure E-6 Hydrograph Comparison of Flow Below the Freeman Diversion (Nov 1948 through Jun 1949)

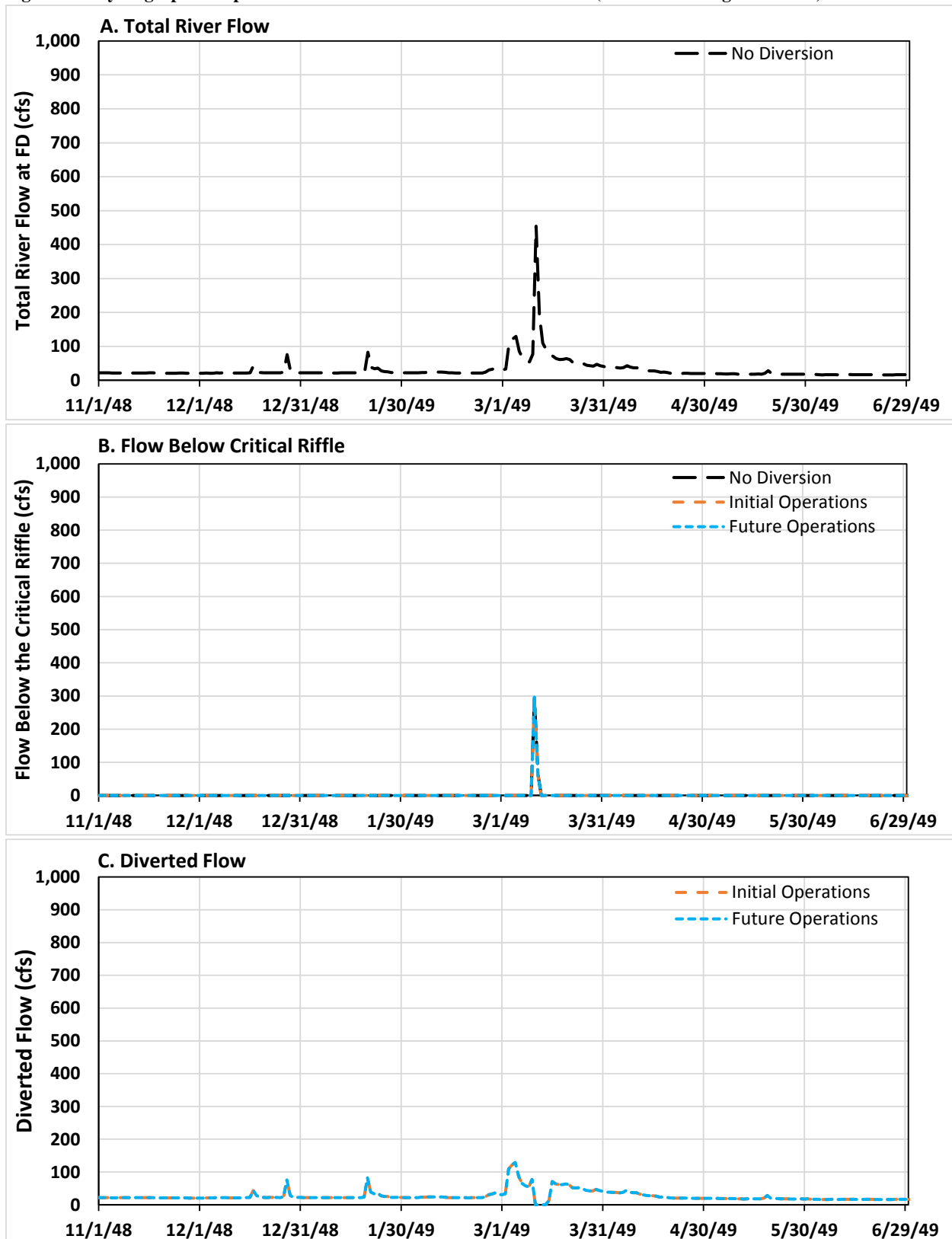


Figure E-7 Hydrograph Comparison of Flow Below the Freeman Diversion (Nov 1949 through Jun 1950)

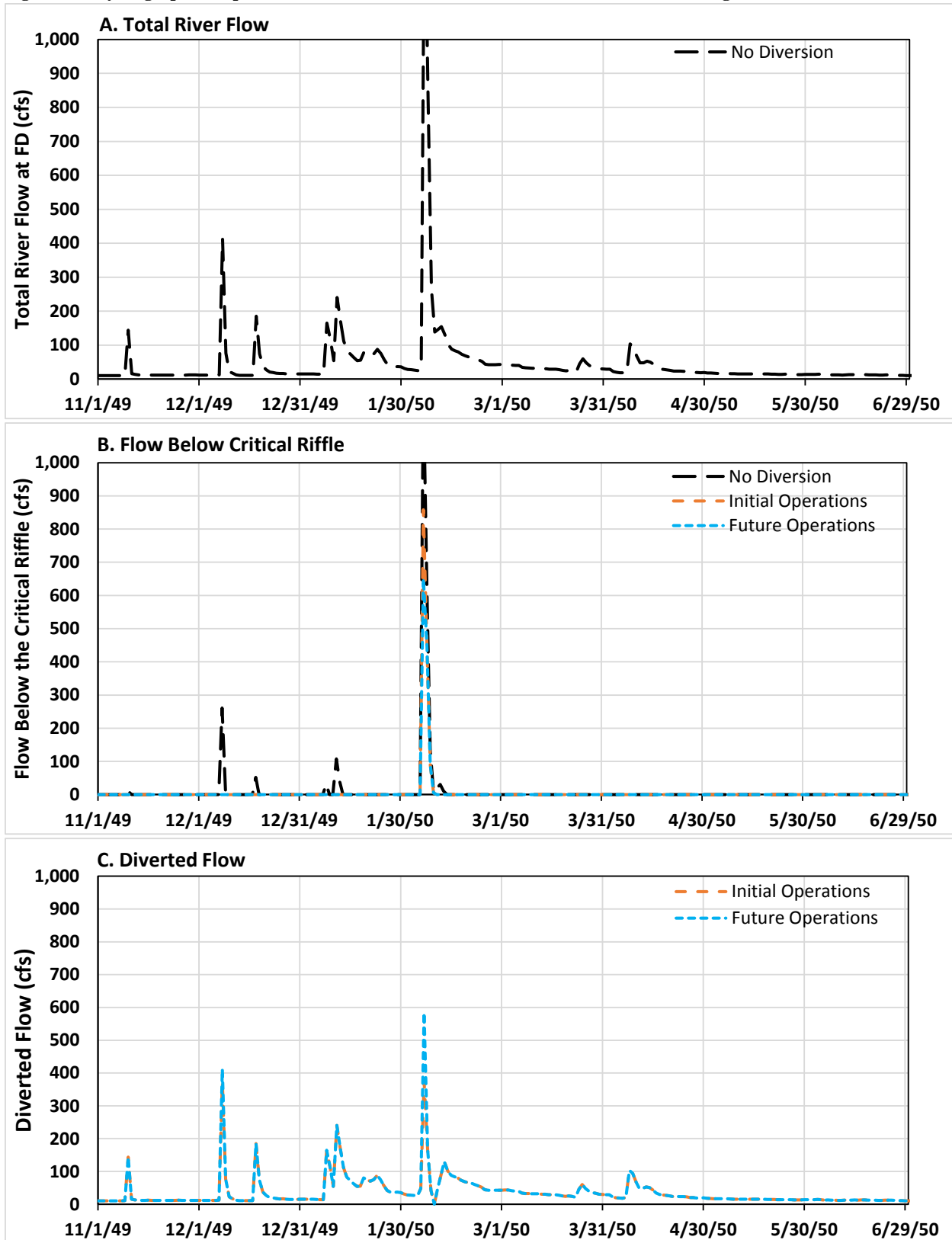


Figure E-8 Hydrograph Comparison of Flow Below the Freeman Diversion (Nov 1950 through Jun 1951)






Figure E-9 Hydrograph Comparison of Flow Below the Freeman Diversion (Nov 1951 through Jun 1952)

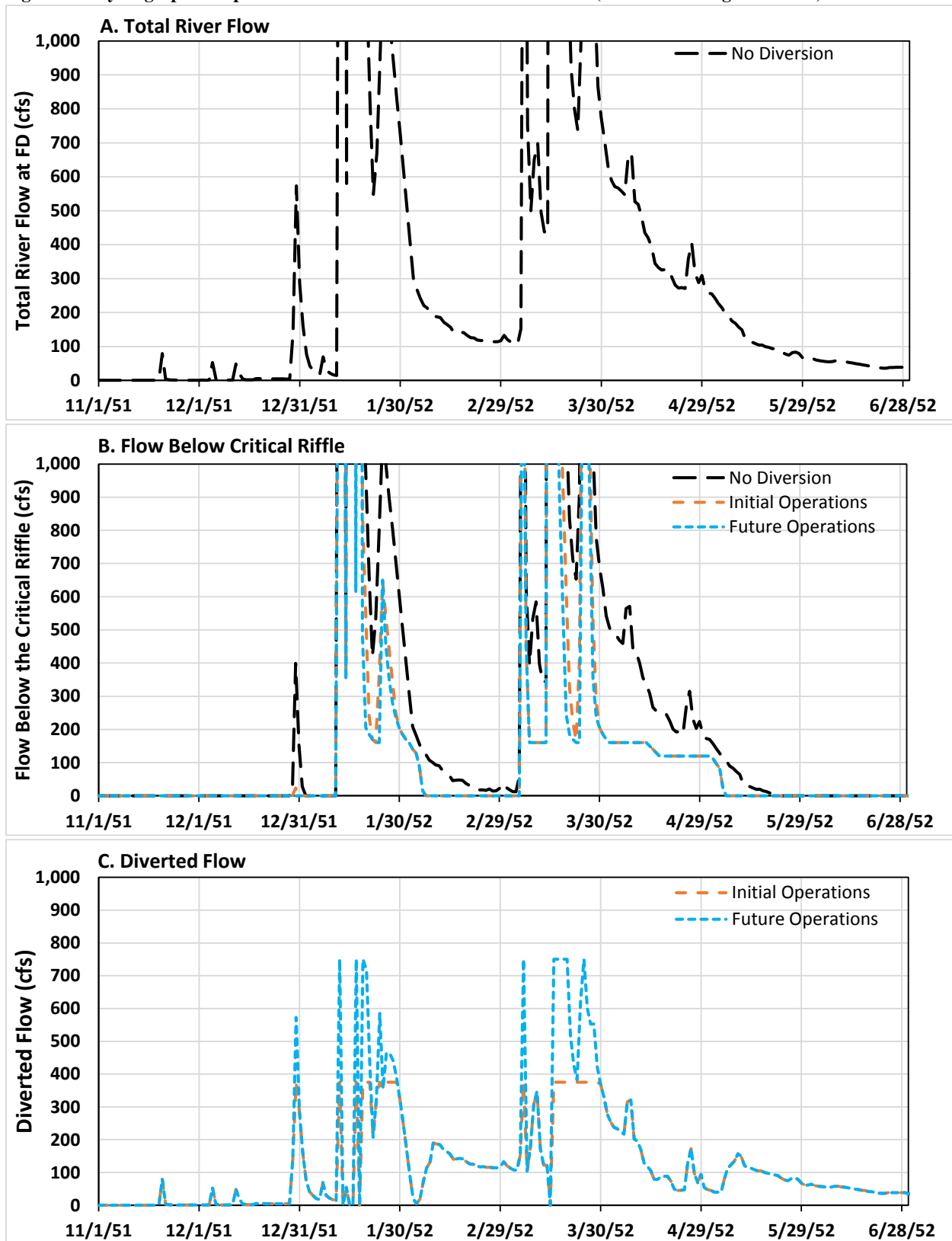


Figure E-10 Hydrograph Comparison of Flow Below the Freeman Diversion (Nov 1952 through Jun 1953)

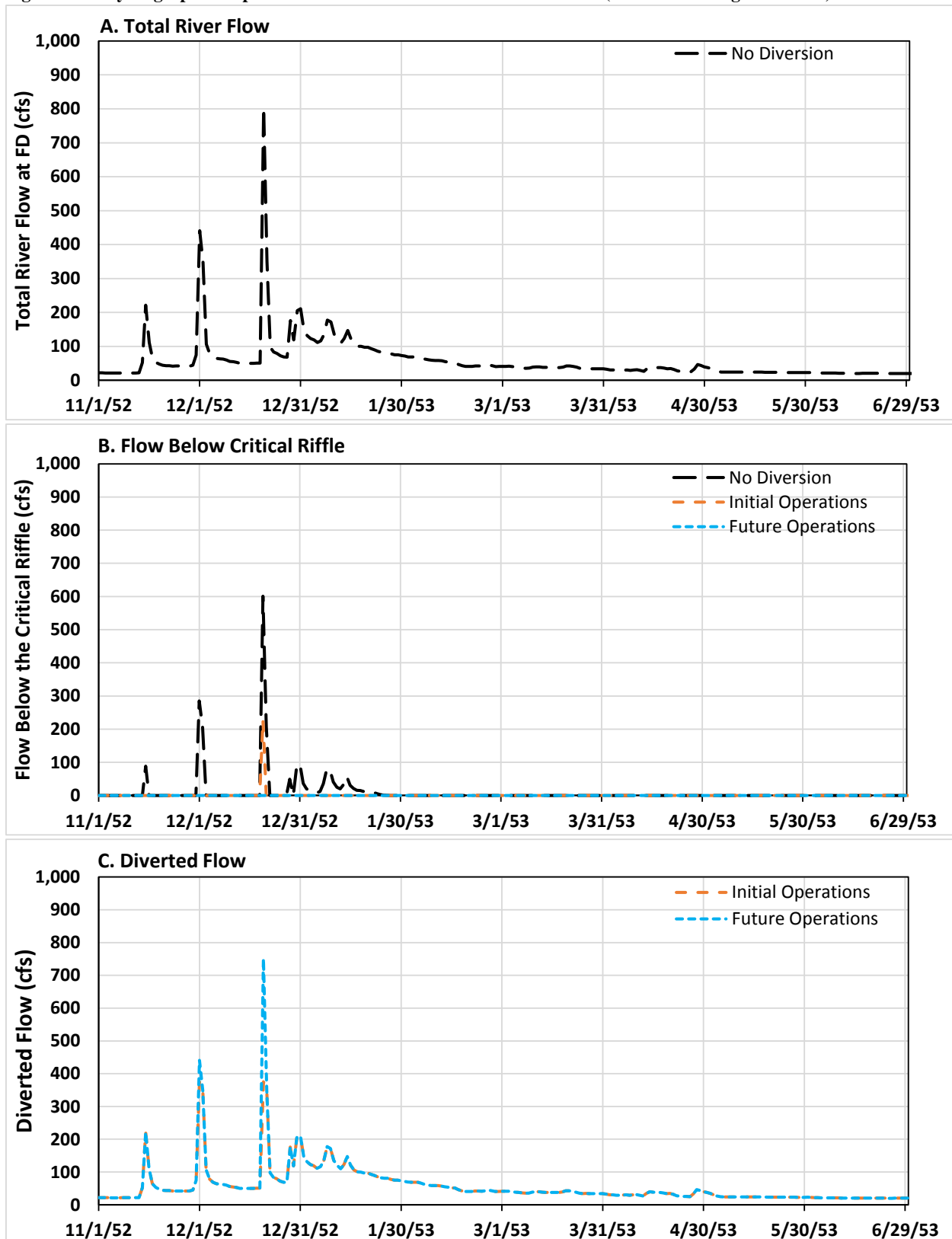


Figure E-11 Hydrograph Comparison of Flow Below the Freeman Diversion (Nov 1953 through Jun 1954)

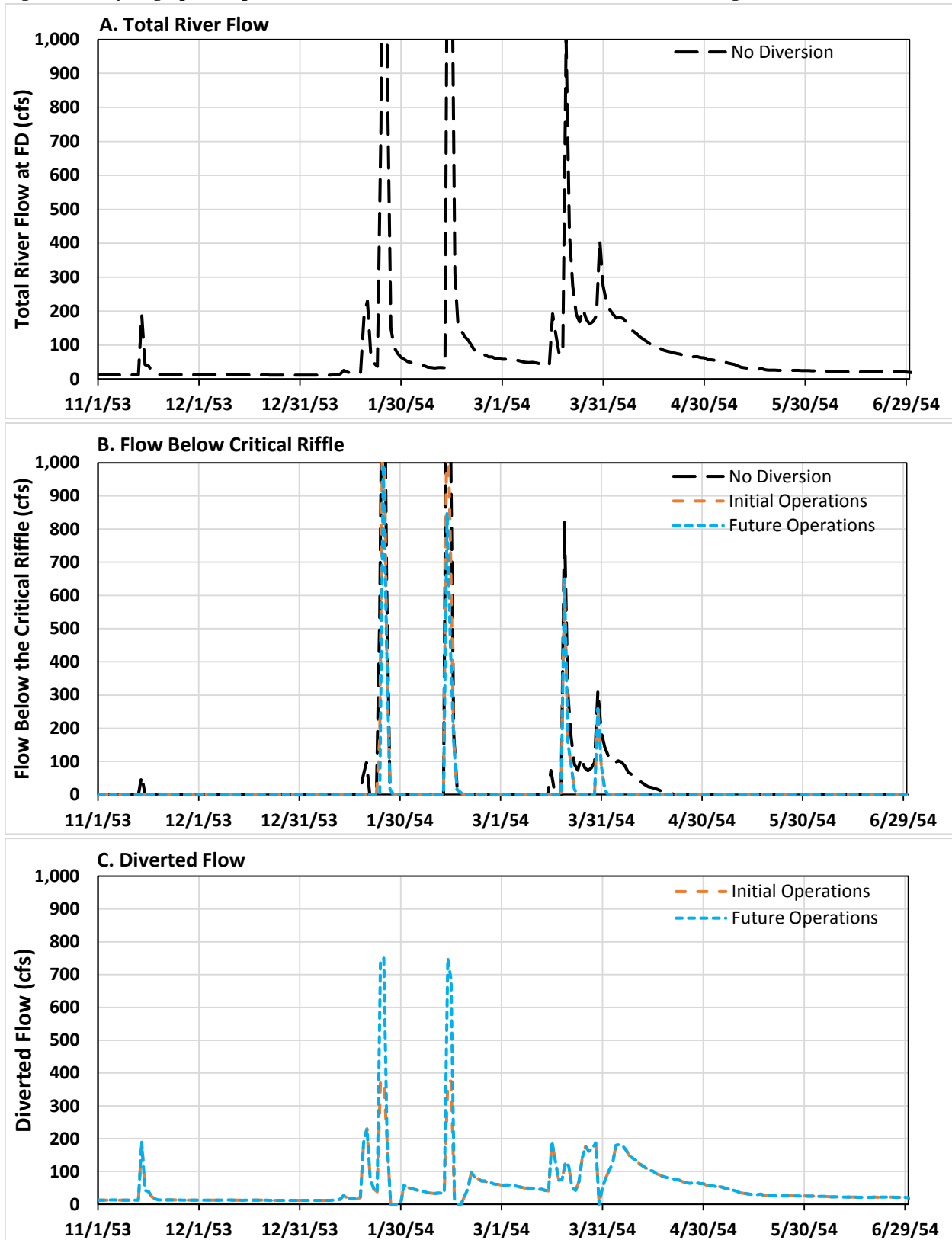


Figure E-12 Hydrograph Comparison of Flow Below the Freeman Diversion (Nov 1954 through Jun 1955)

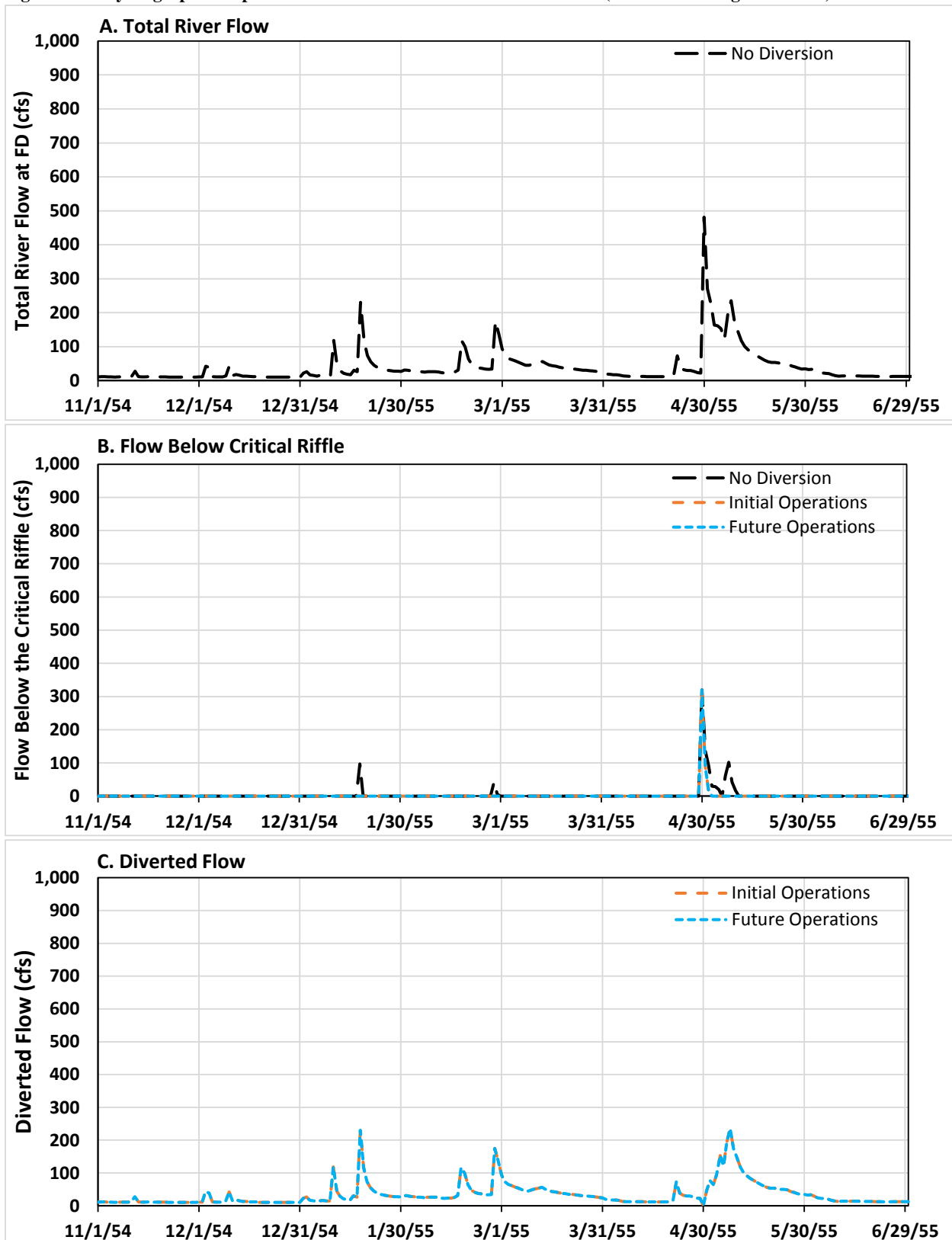


Figure E-13 Hydrograph Comparison of Flow Below the Freeman Diversion (Nov 1955 through Jun 1956)

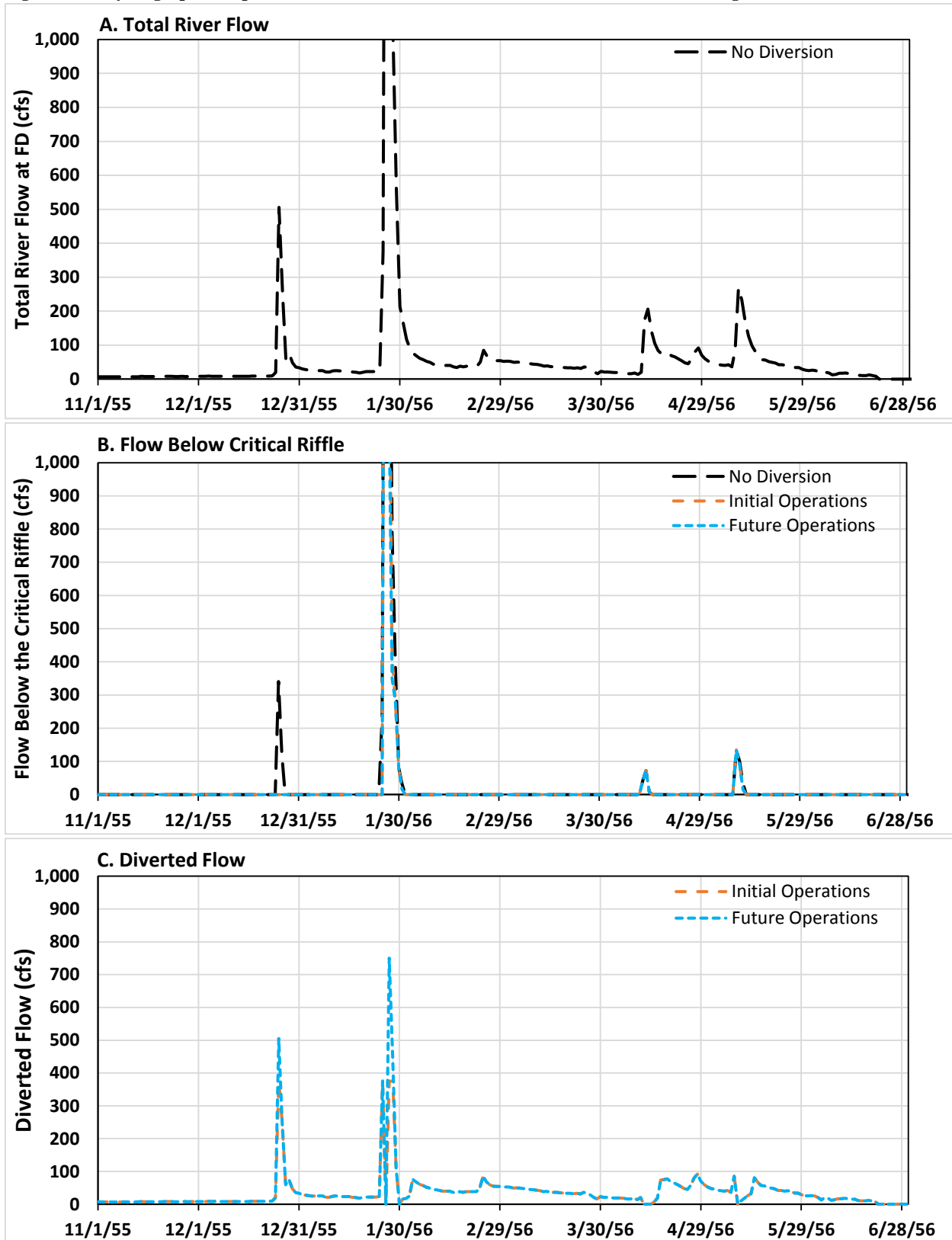


Figure E-14 Hydrograph Comparison of Flow Below the Freeman Diversion (Nov 1956 through Jun 1957)

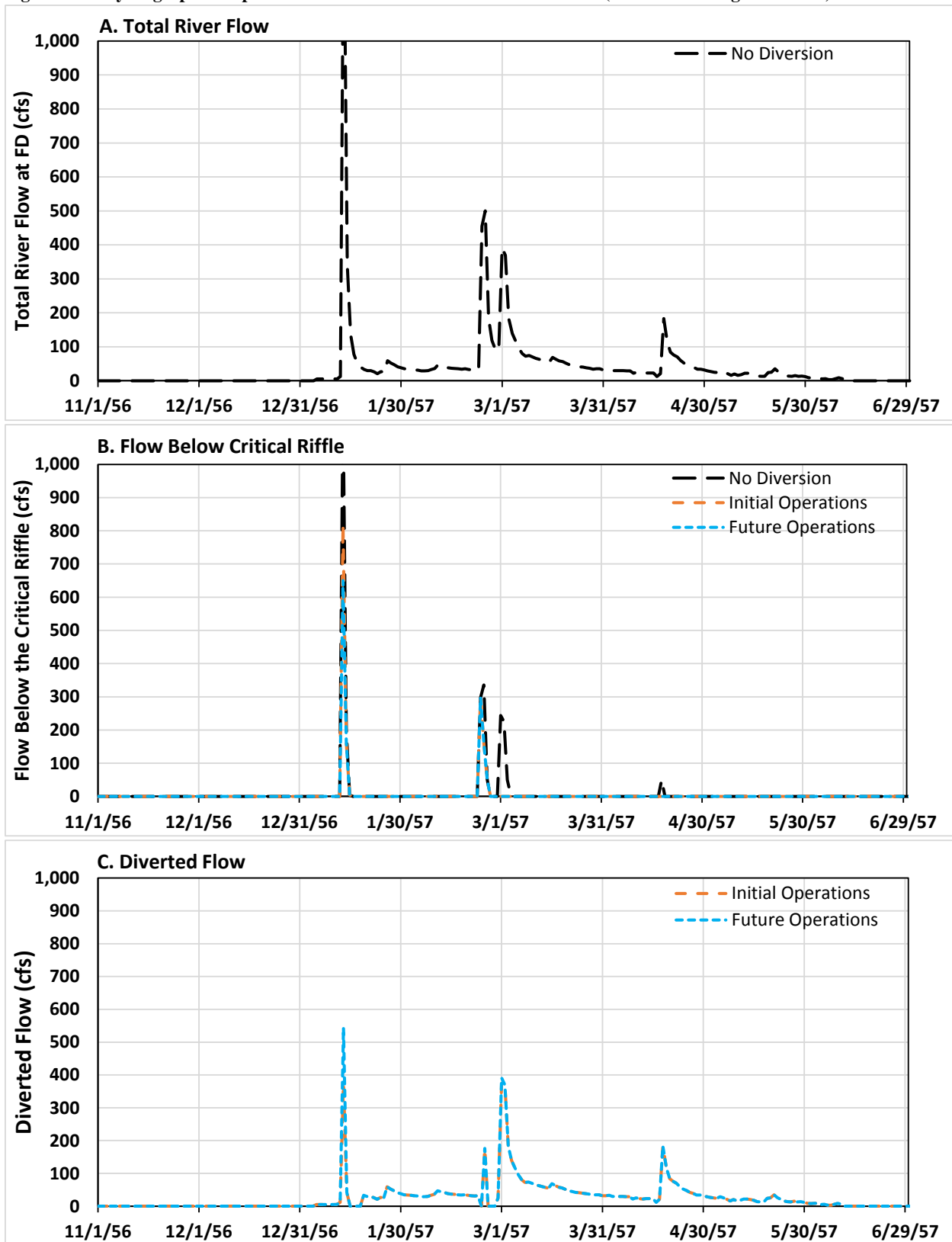


Figure E-15 Hydrograph Comparison of Flow Below the Freeman Diversion (Nov 1957 through Jun 1958)

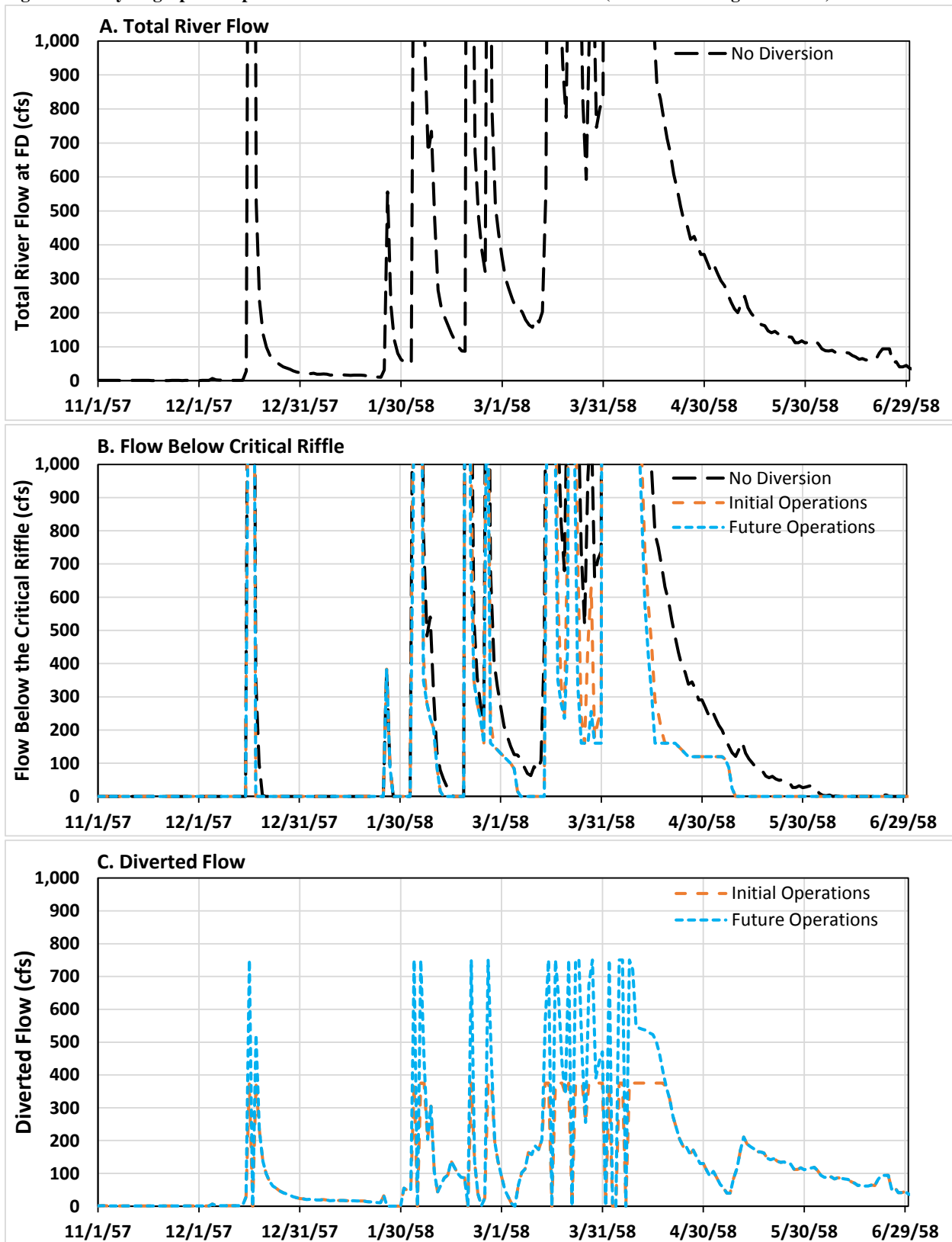


Figure E-16 Hydrograph Comparison of Flow Below the Freeman Diversion (Nov 1958 through Jun 1959)

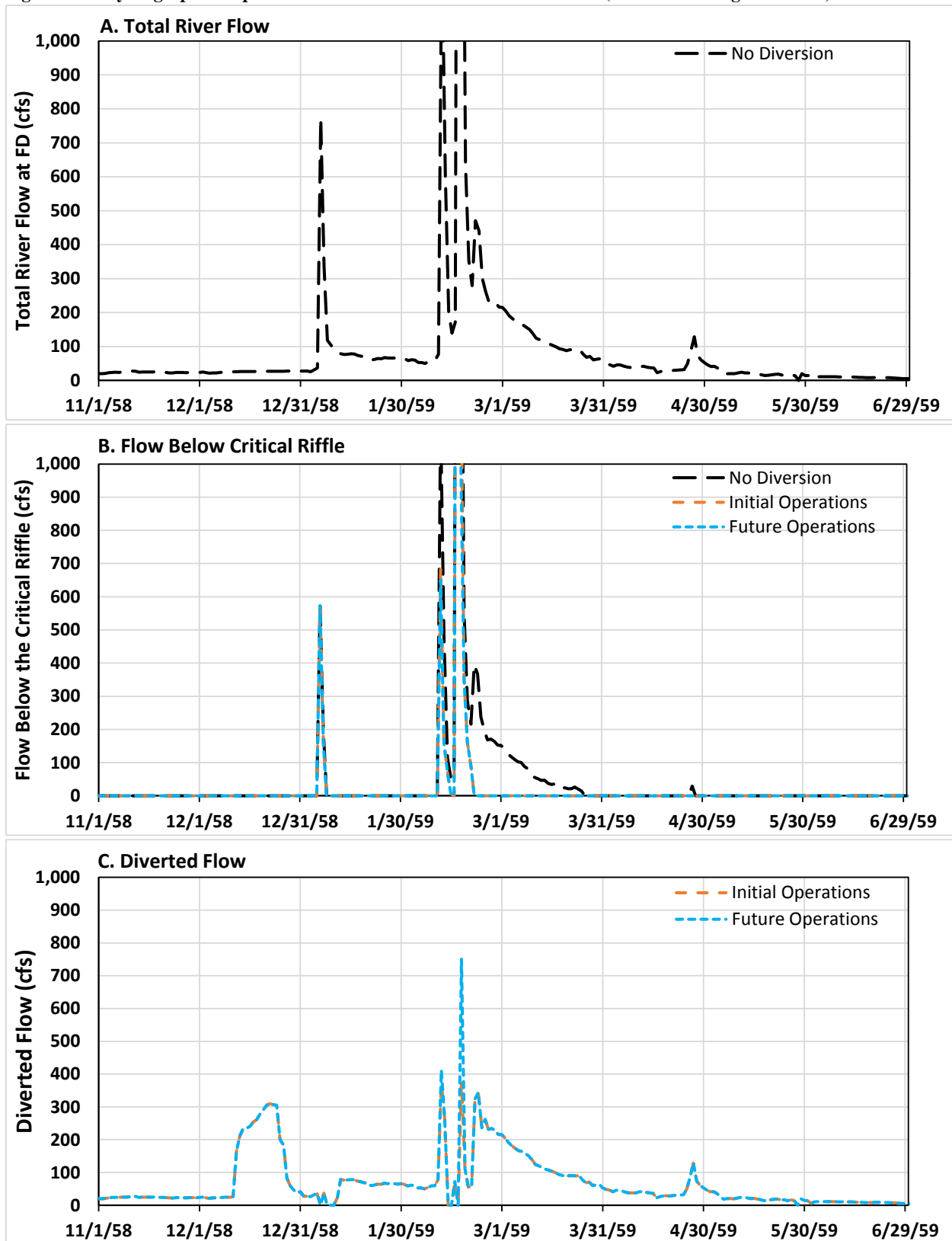




Figure E-17 Hydrograph Comparison of Flow Below the Freeman Diversion (Nov 1959 through Jun 1960)

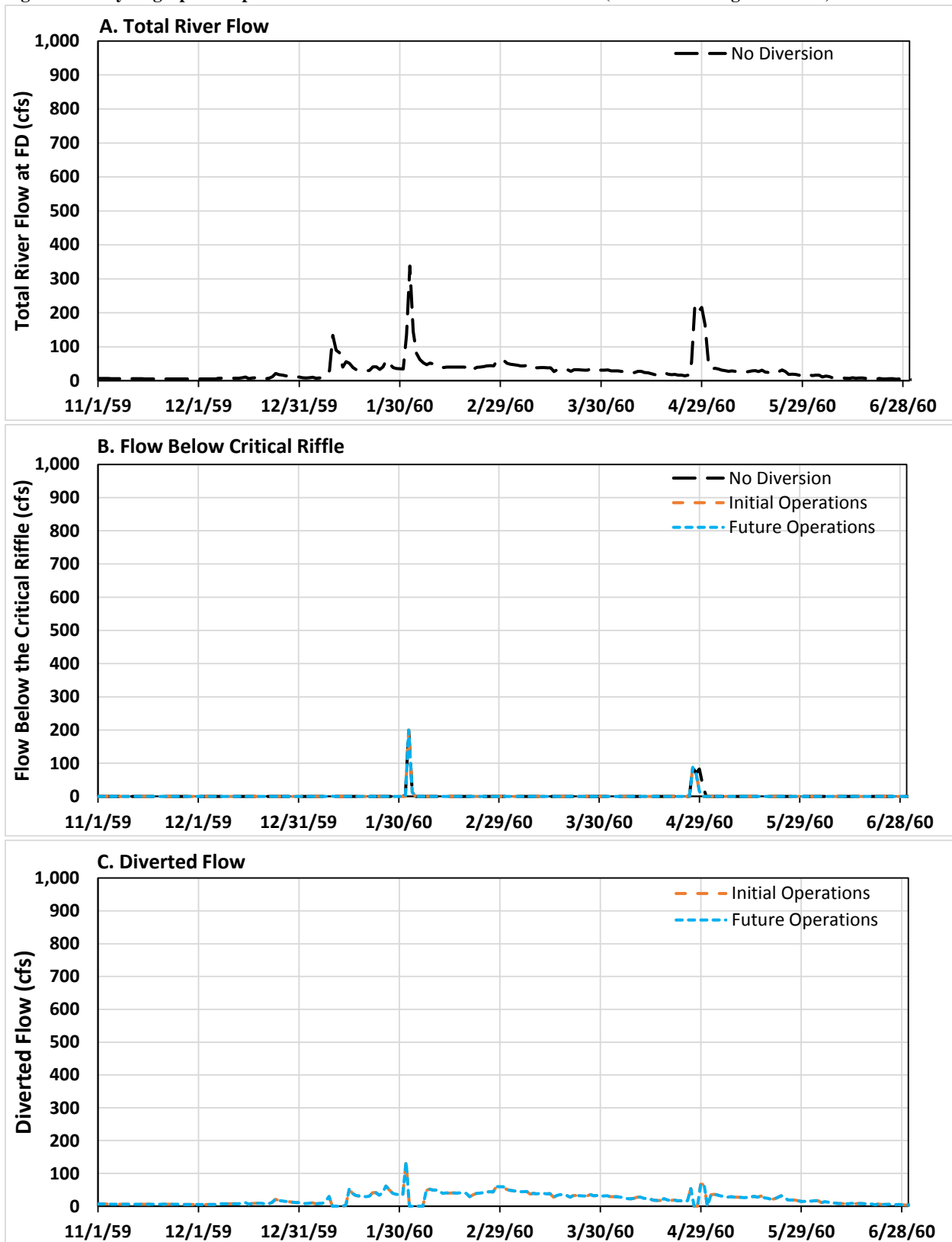


Figure E-18 Hydrograph Comparison of Flow Below the Freeman Diversion (Nov 1960 through Jun 1961)

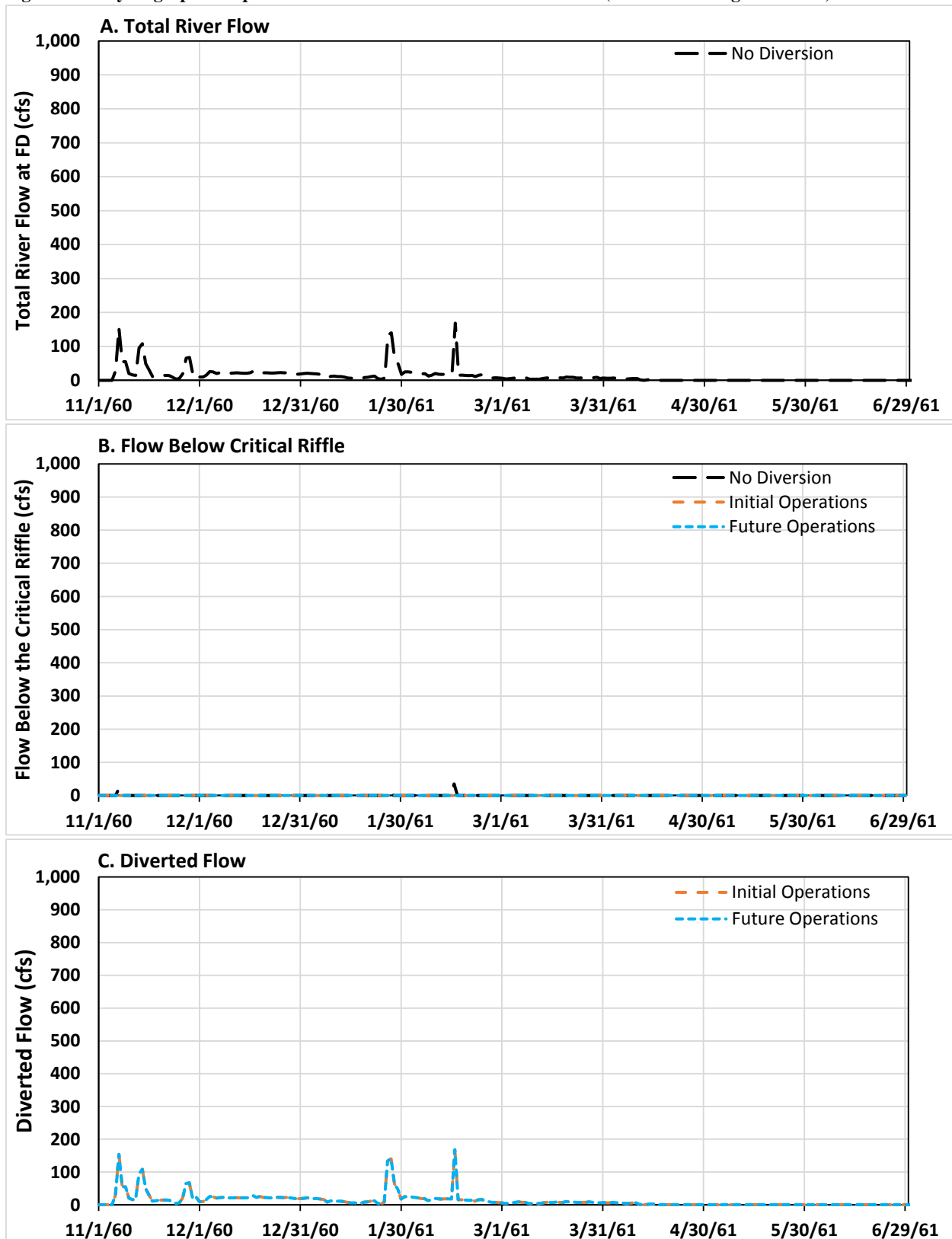


Figure E-19 Hydrograph Comparison of Flow Below the Freeman Diversion (Nov 1961 through Jun 1962)

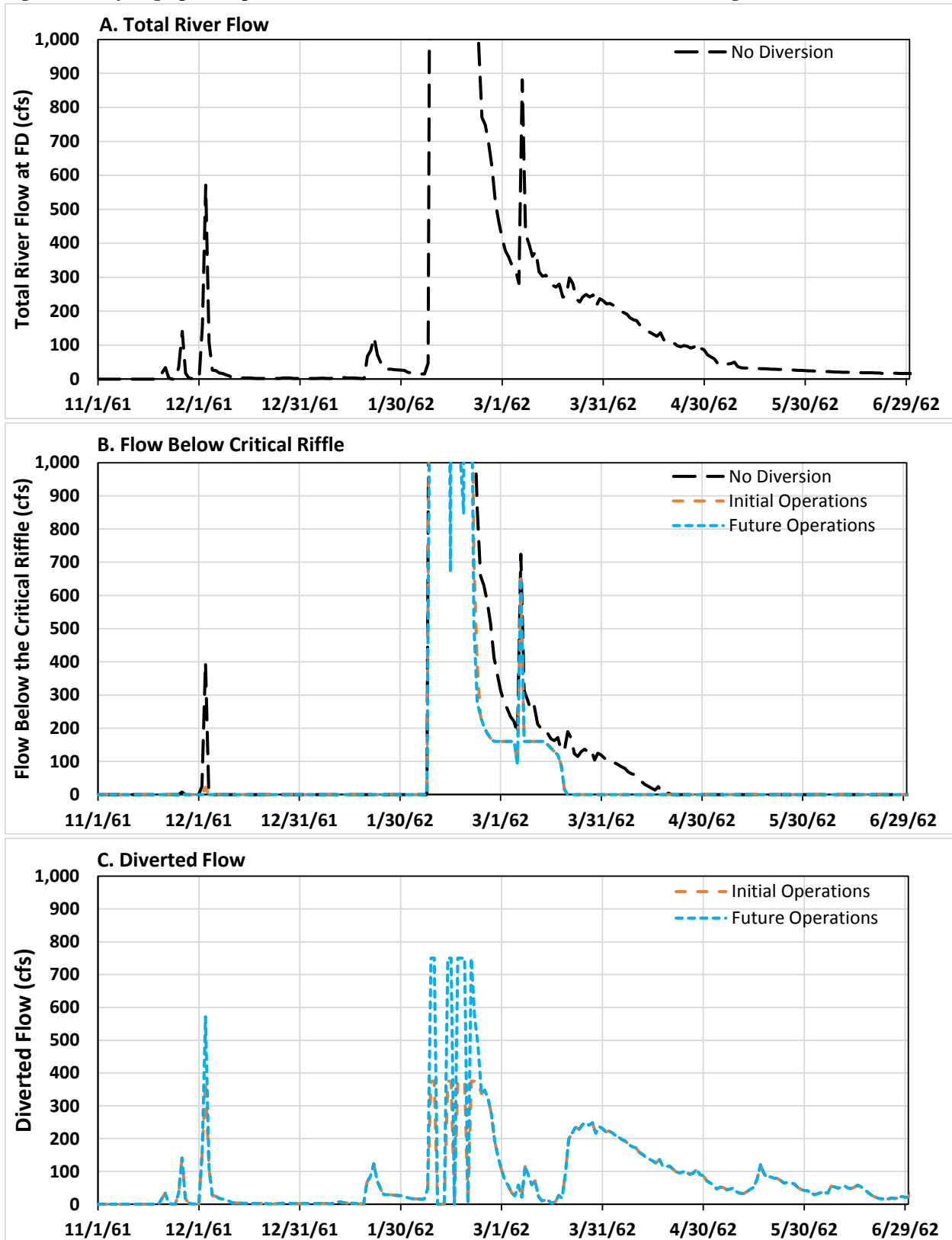


Figure E-20 Hydrograph Comparison of Flow Below the Freeman Diversion (Nov 1962 through Jun 1963)

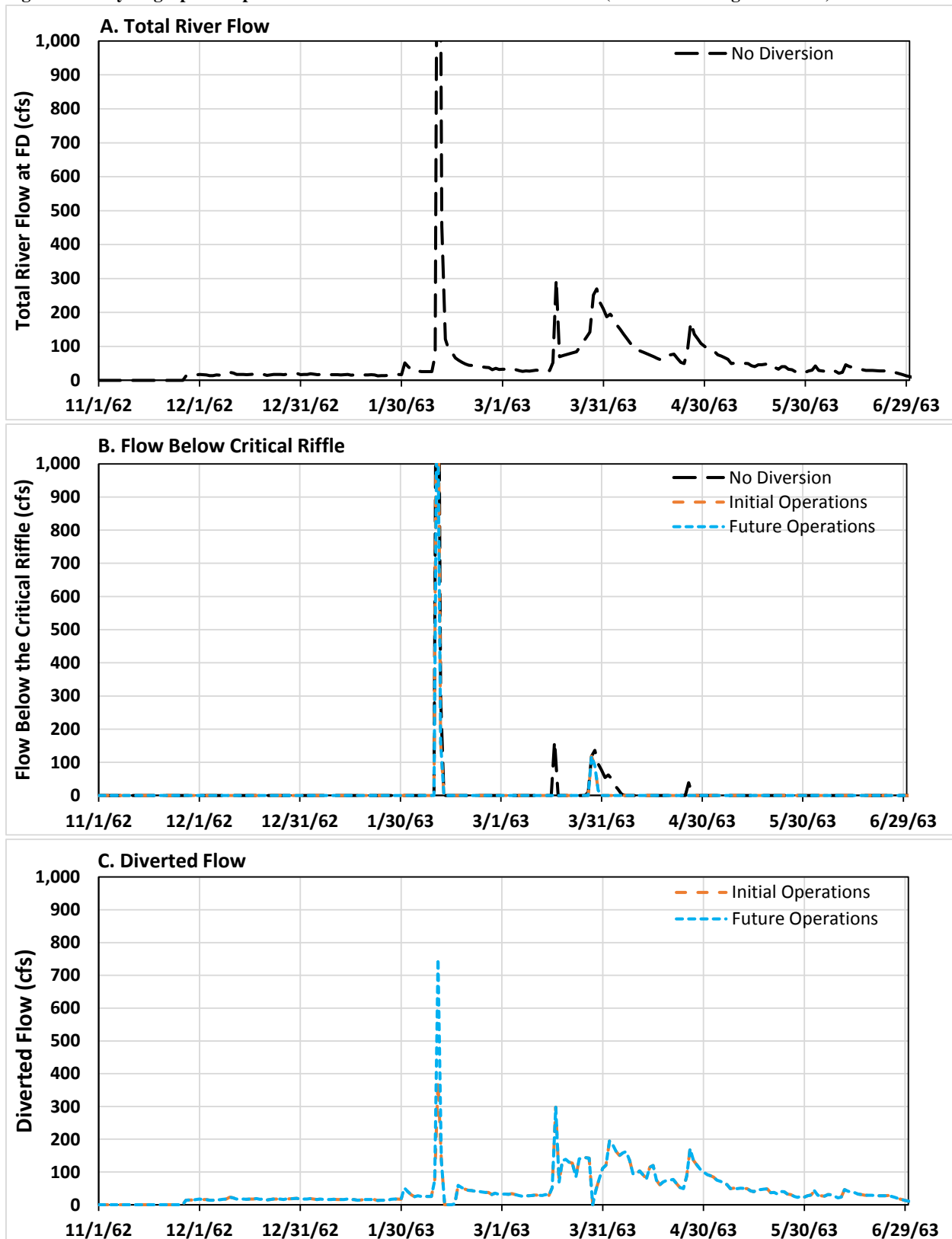


Figure E-21 Hydrograph Comparison of Flow Below the Freeman Diversion (Nov 1963 through Jun 1964)

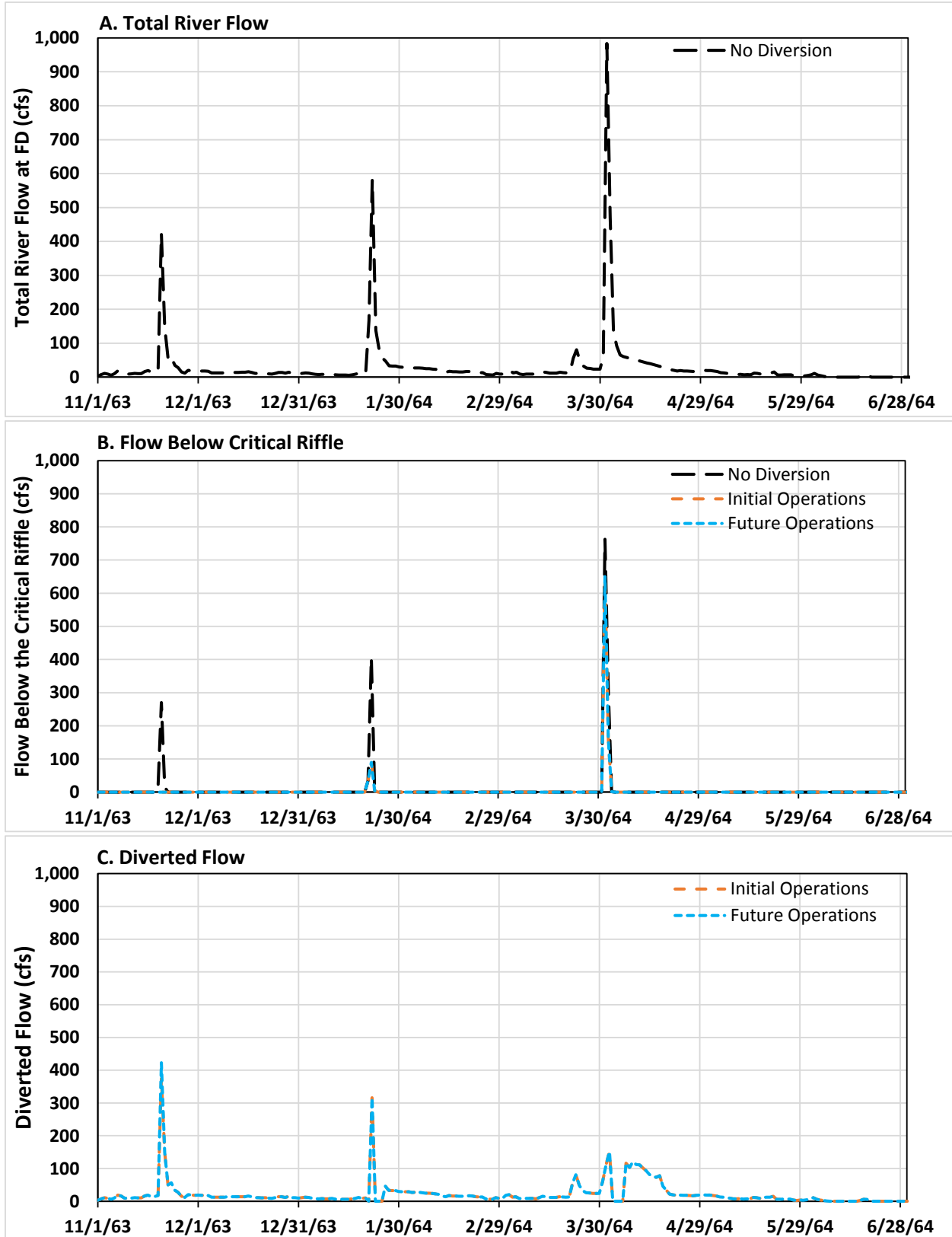


Figure E-22 Hydrograph Comparison of Flow Below the Freeman Diversion (Nov 1964 through Jun 1965)

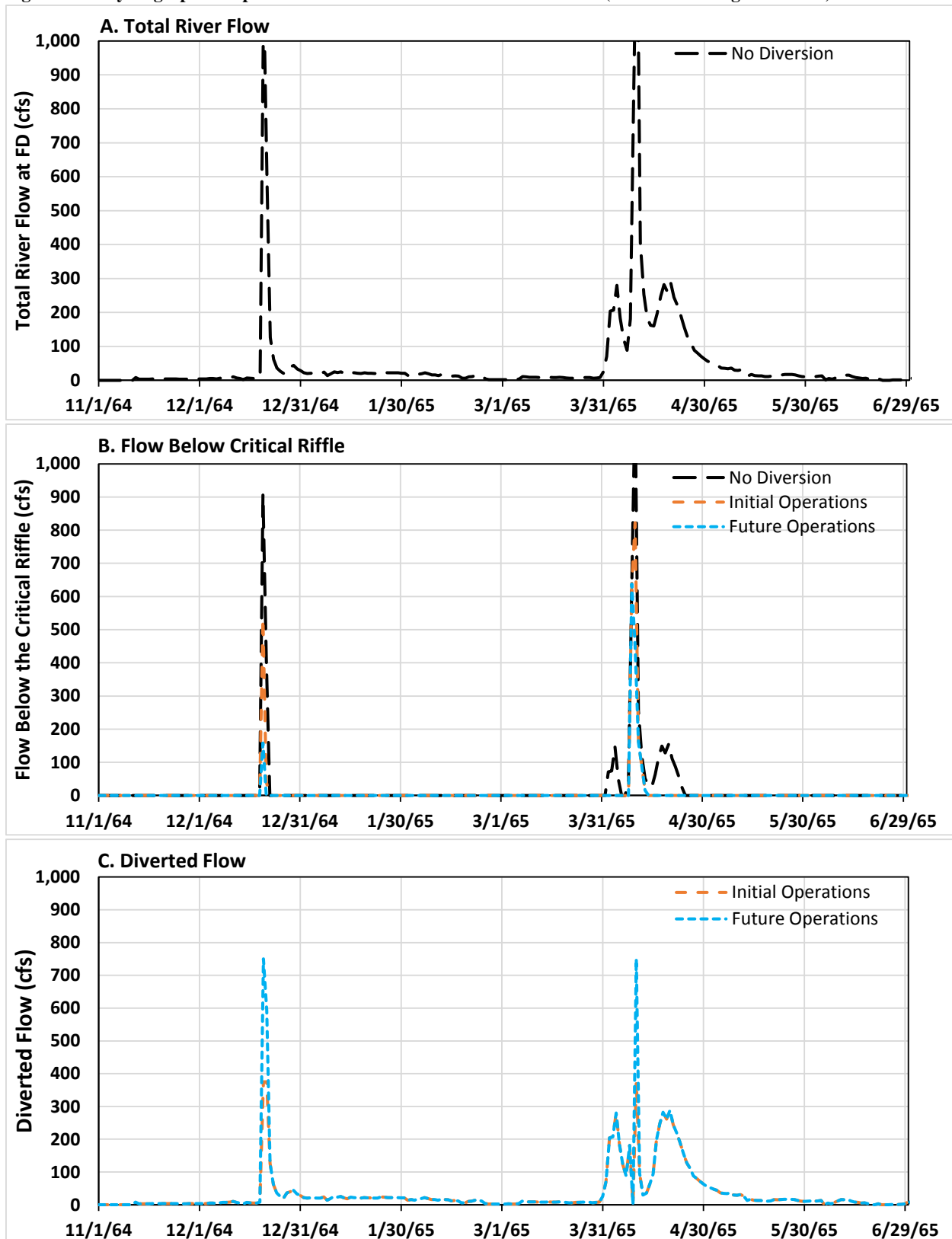


Figure E-23 Hydrograph Comparison of Flow Below the Freeman Diversion (Nov 1965 through Jun 1966)

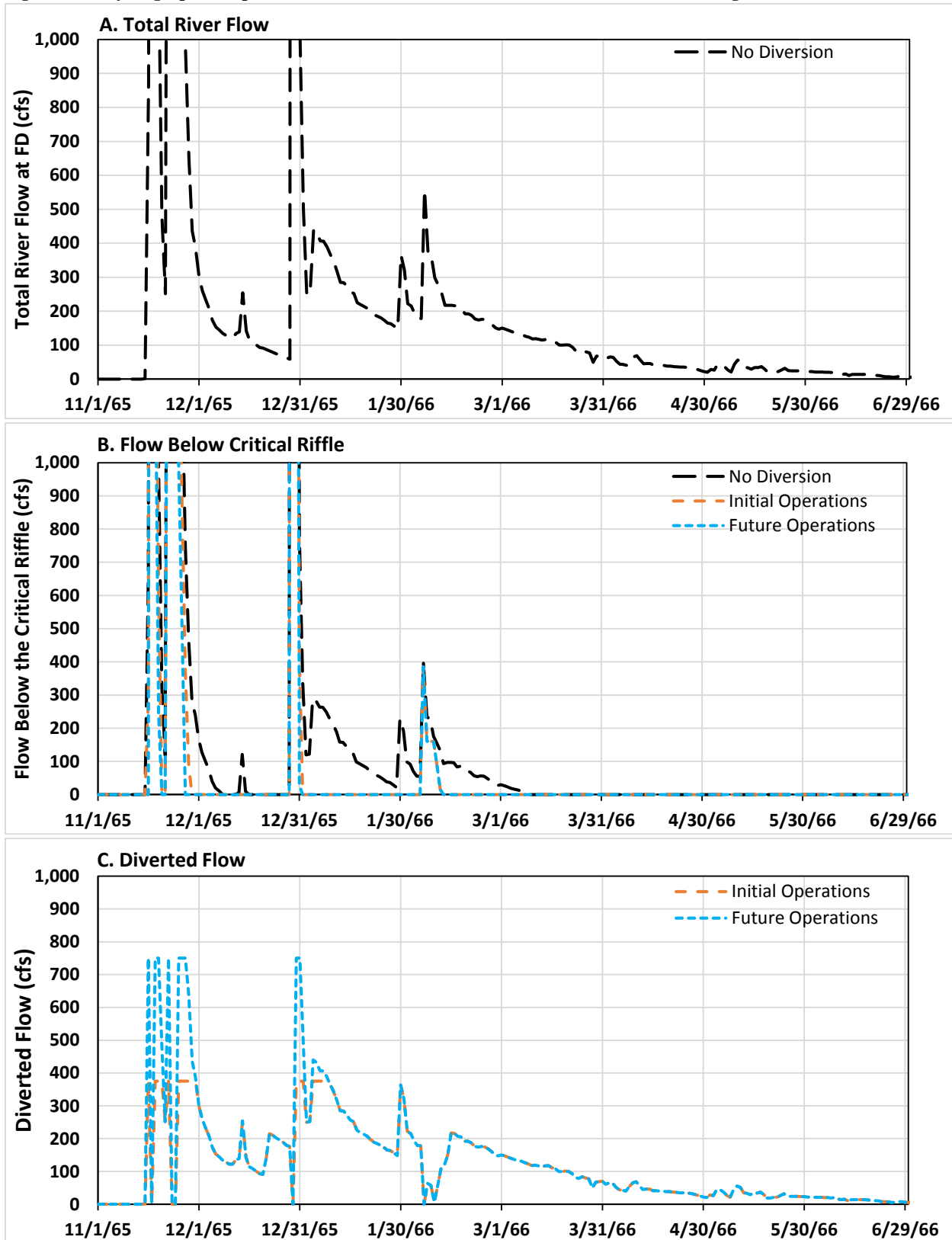


Figure E-24 Hydrograph Comparison of Flow Below the Freeman Diversion (Nov 1966 through Jun 1967)

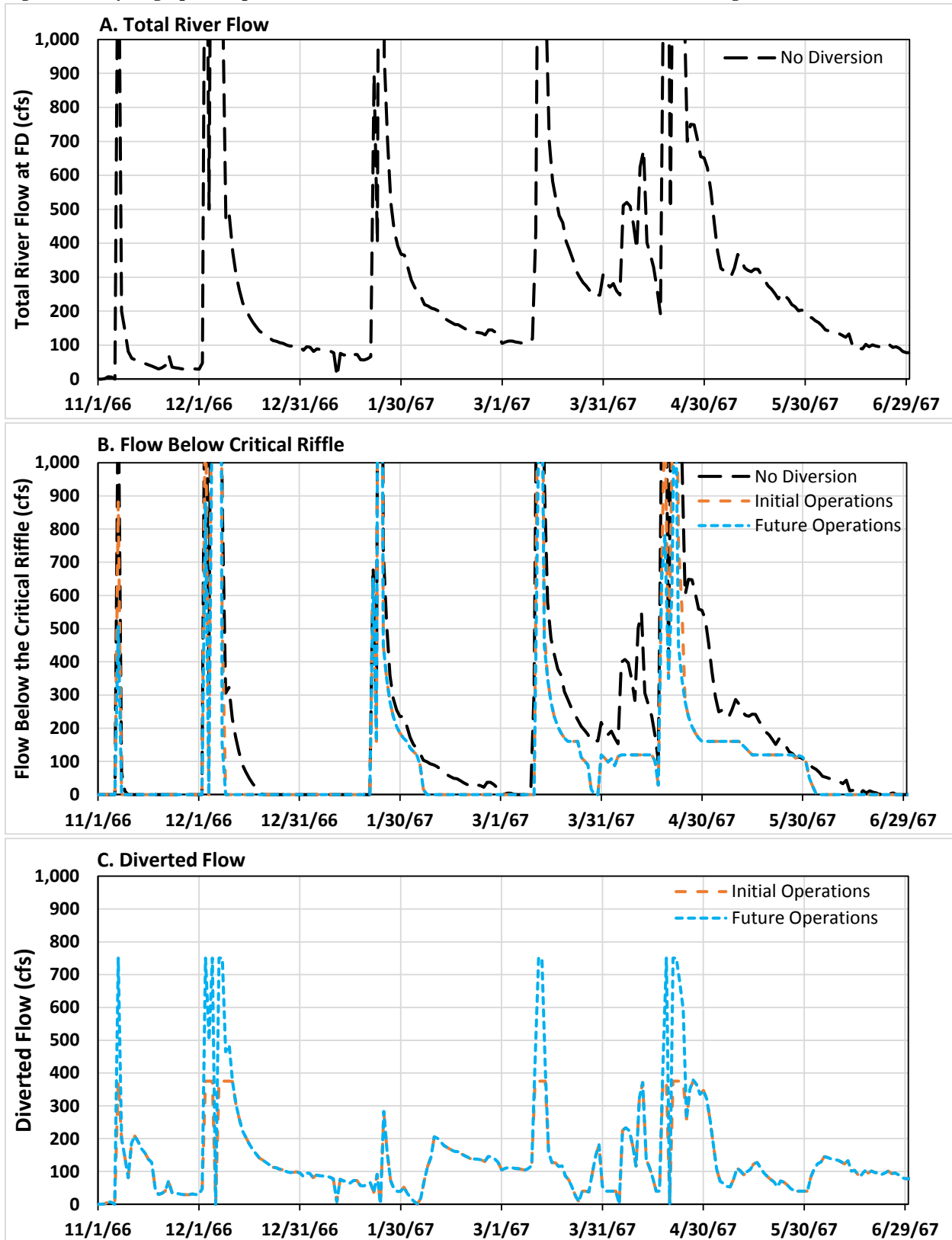




Figure E-25 Hydrograph Comparison of Flow Below the Freeman Diversion (Nov 1967 through Jun 1968)

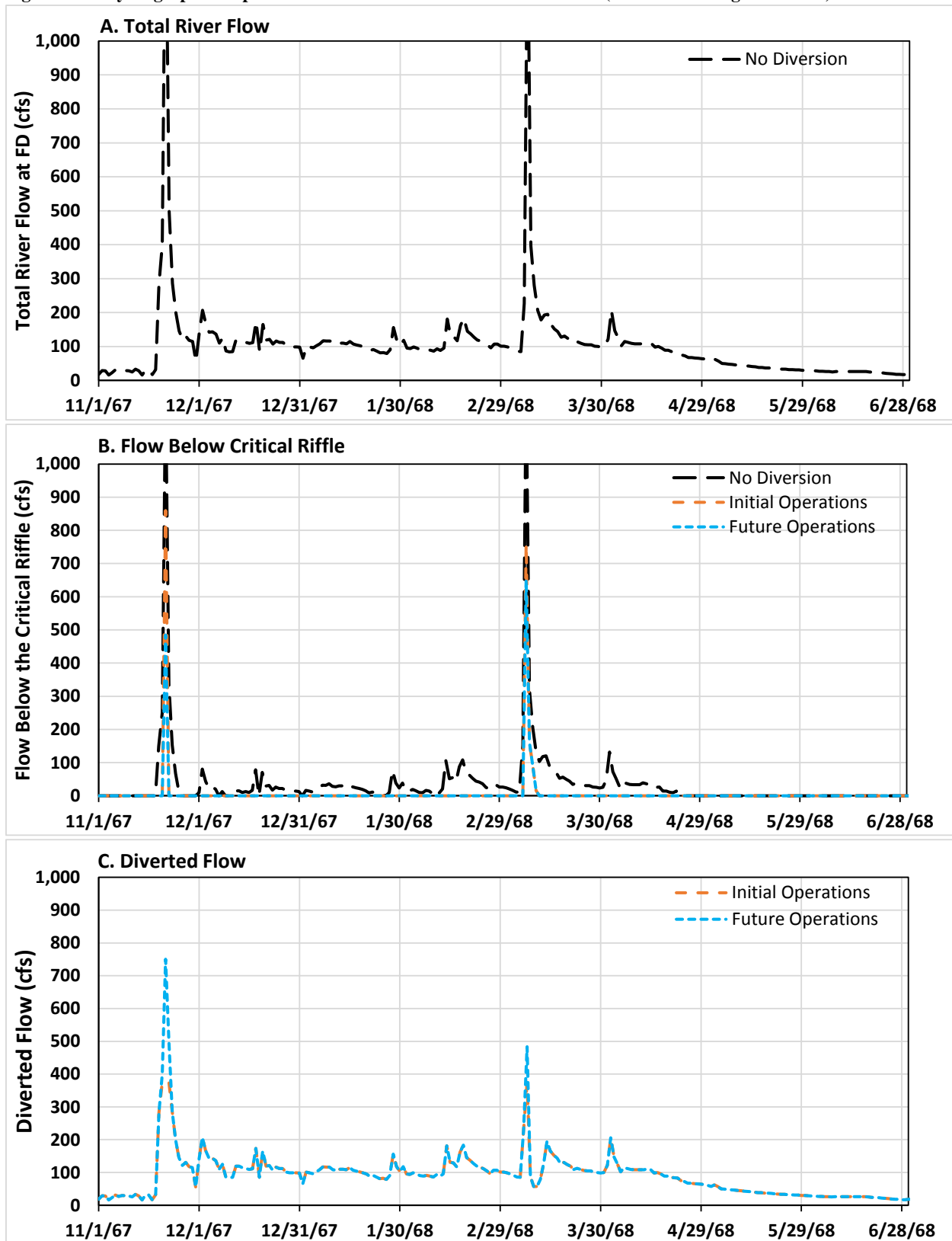


Figure E-26 Hydrograph Comparison of Flow Below the Freeman Diversion (Nov 1968 through Jun 1969)

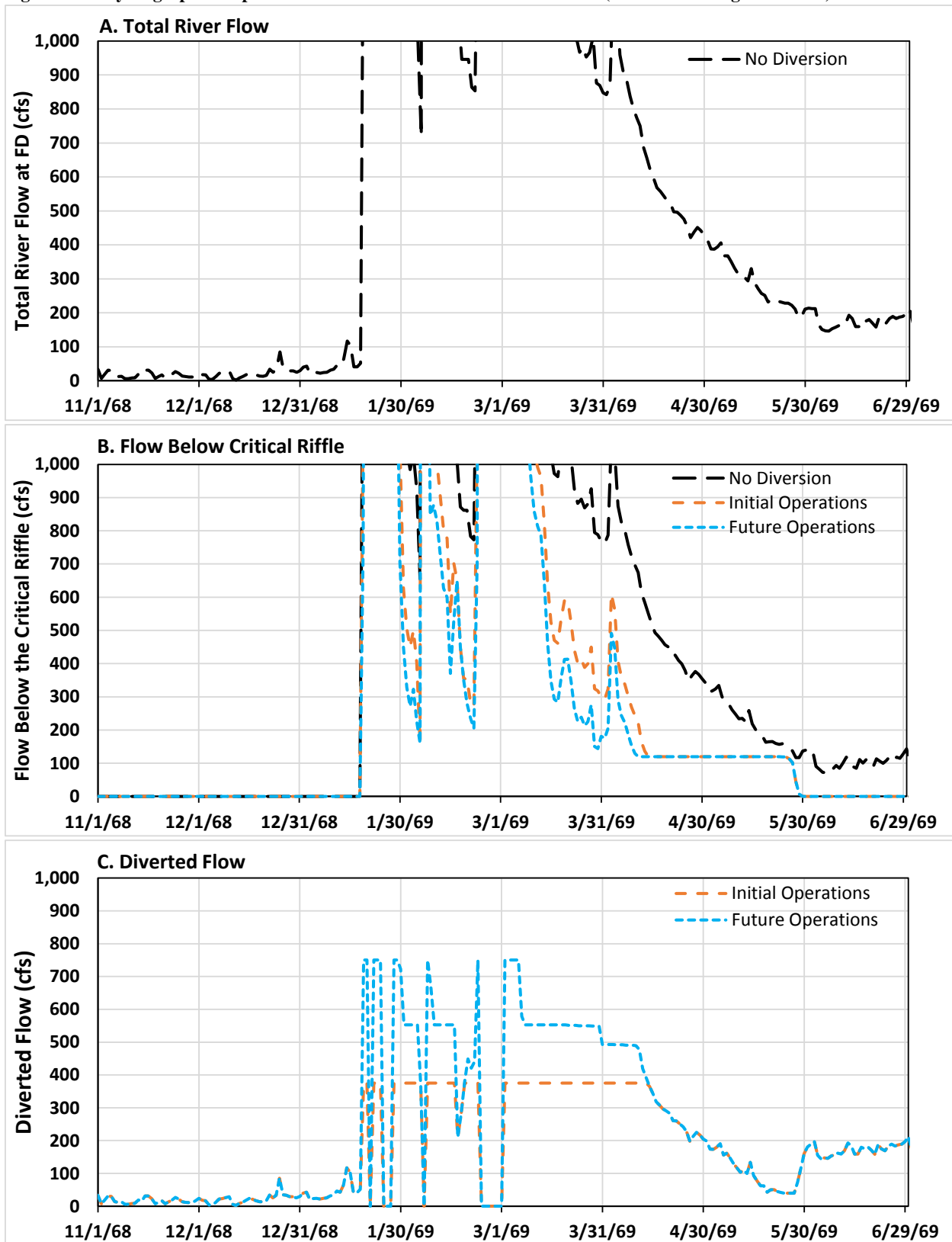


Figure E-27 Hydrograph Comparison of Flow Below the Freeman Diversion (Nov 1969 through Jun 1970)

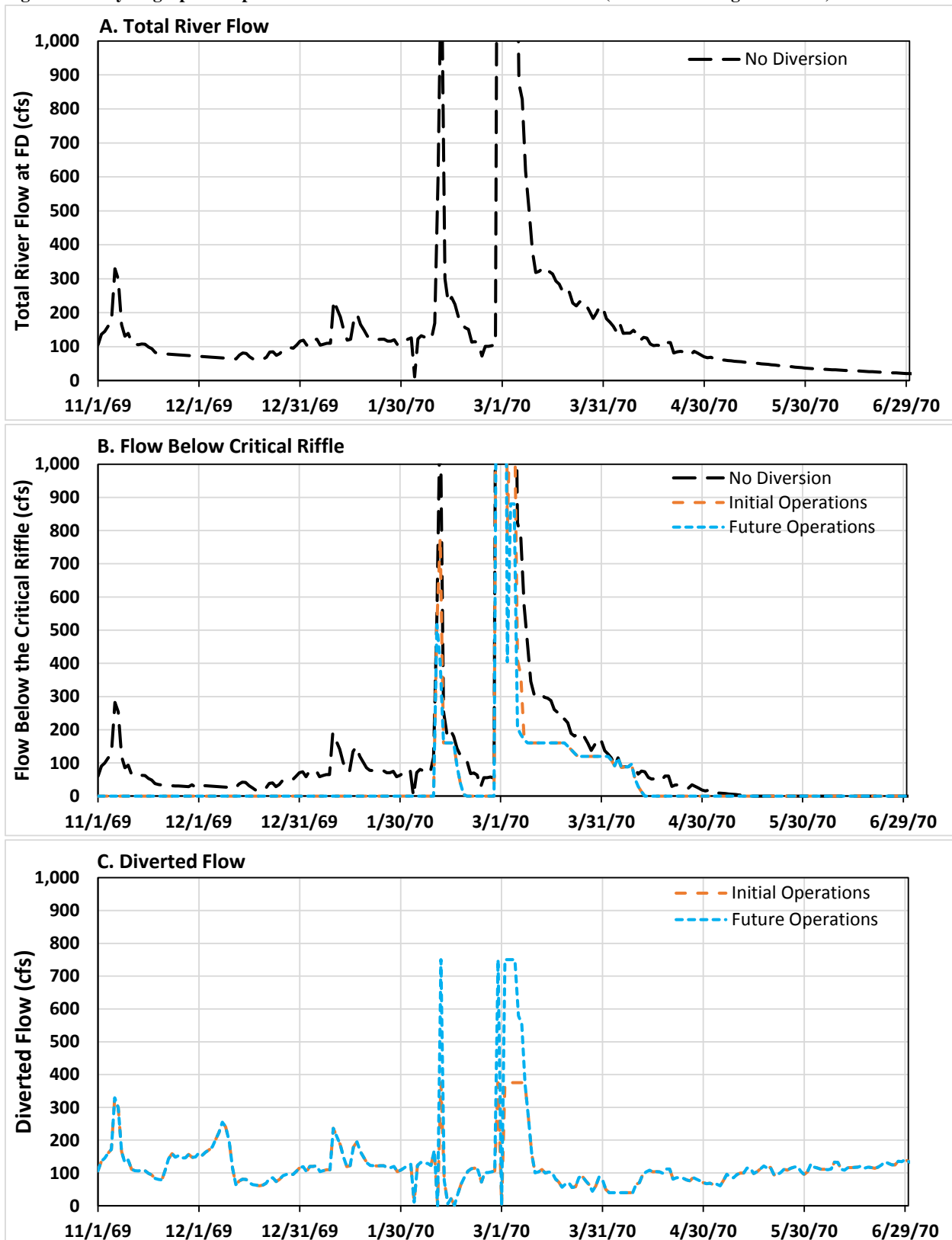


Figure E-28 Hydrograph Comparison of Flow Below the Freeman Diversion (Nov 1970 through Jun 1971)

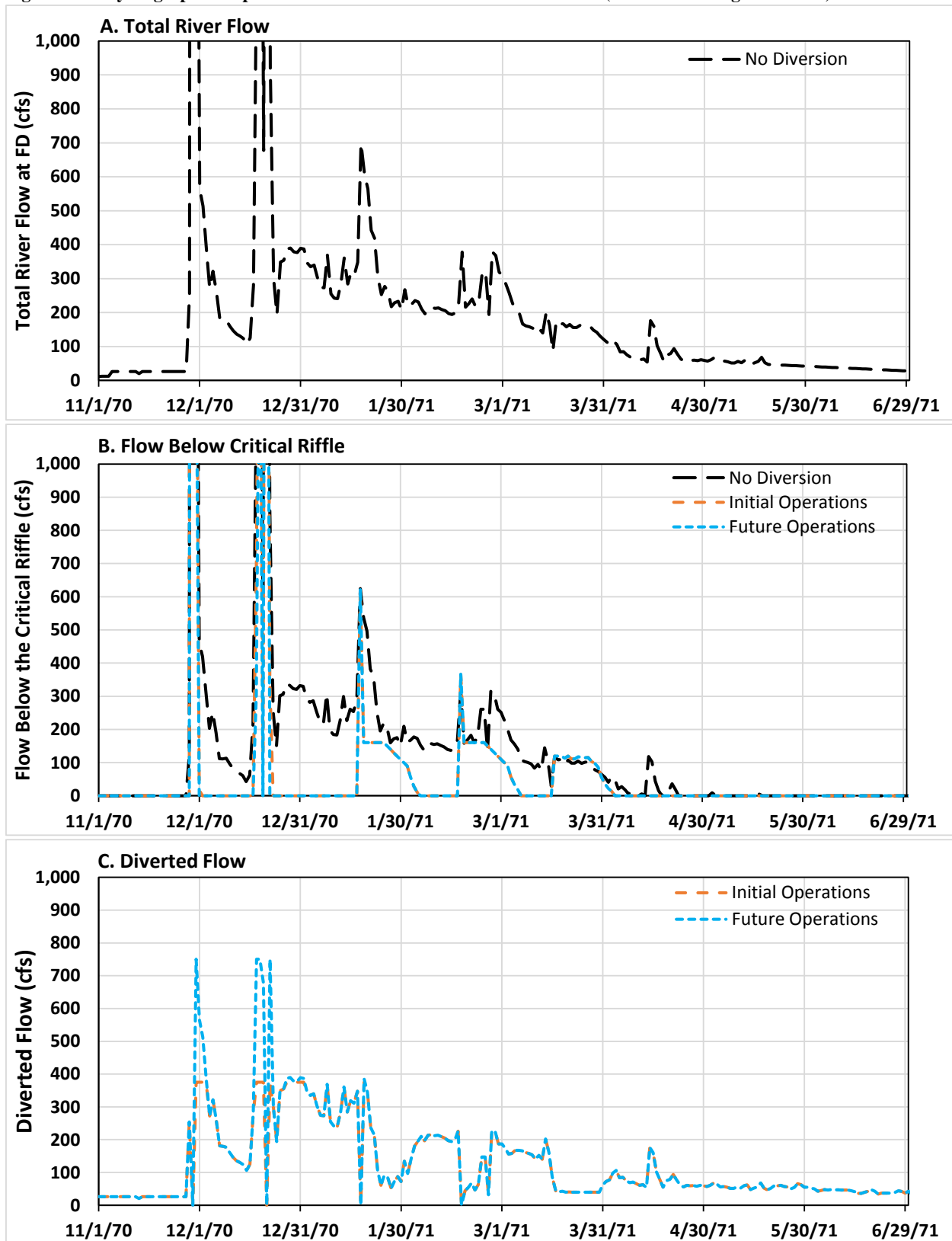


Figure E-29 Hydrograph Comparison of Flow Below the Freeman Diversion (Nov 1971 through Jun 1972)

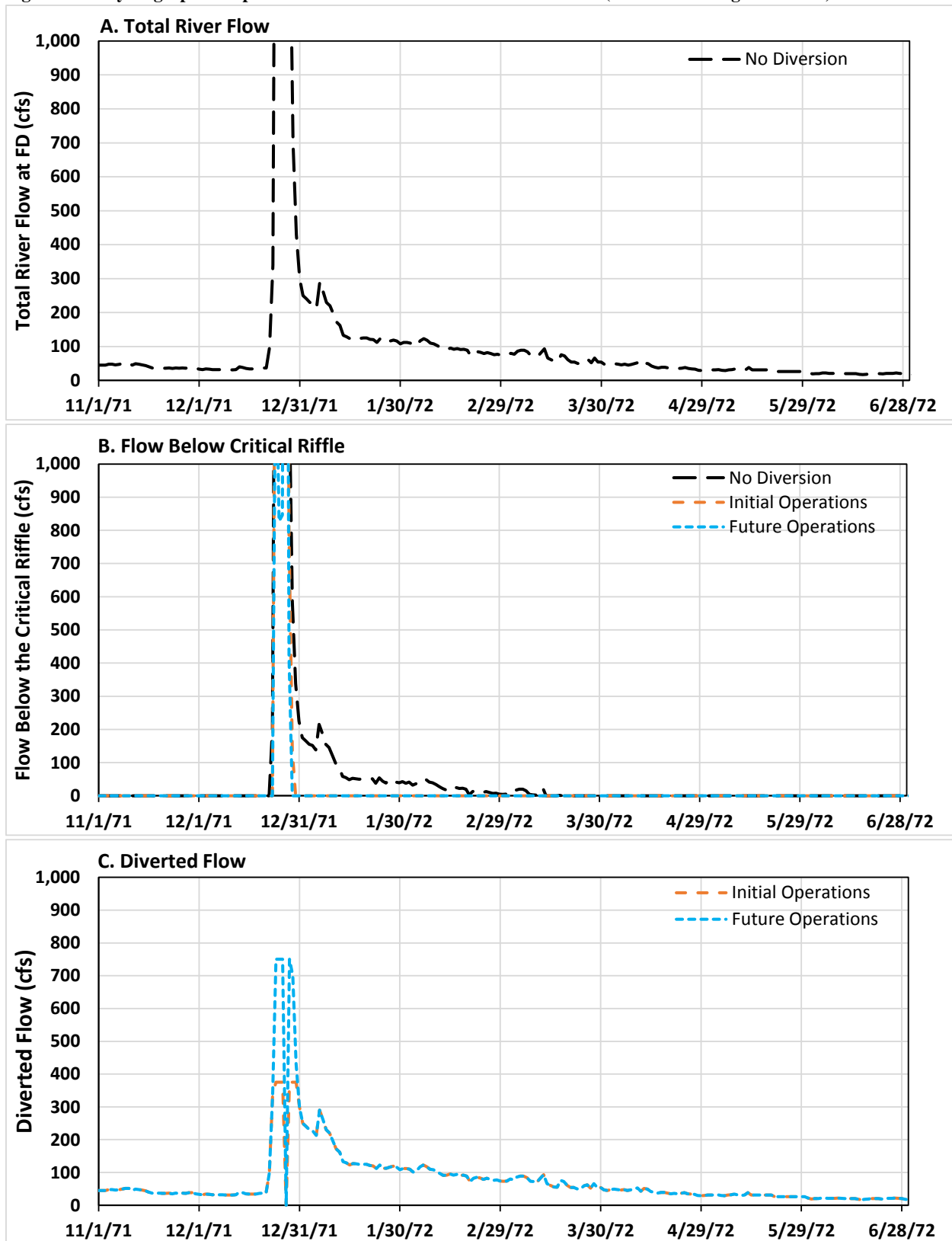


Figure E-30 Hydrograph Comparison of Flow Below the Freeman Diversion (Nov 1972 through Jun 1973)

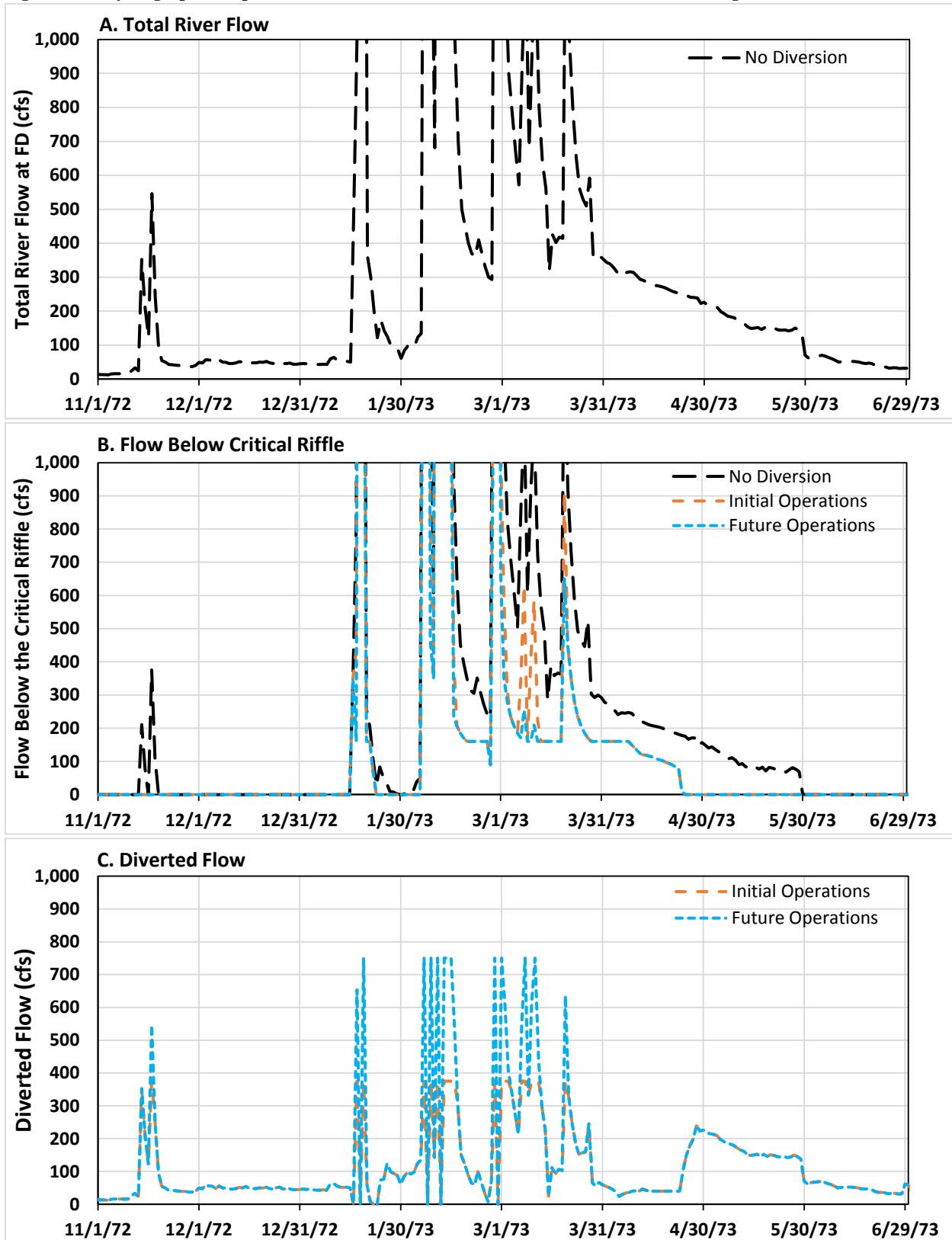


Figure E-31 Hydrograph Comparison of Flow Below the Freeman Diversion (Nov 1973 through Jun 1974)

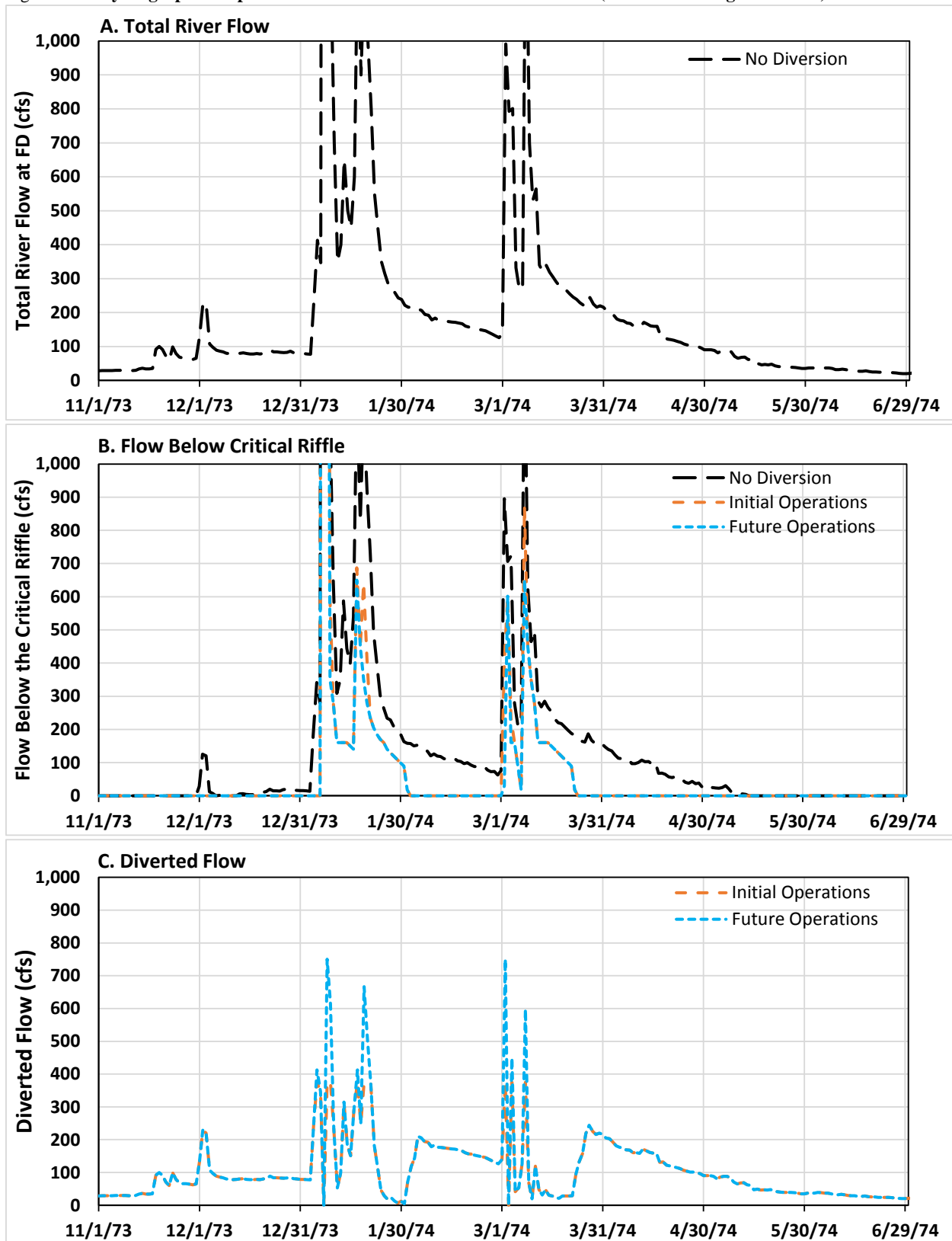


Figure E-32 Hydrograph Comparison of Flow Below the Freeman Diversion (Nov 1974 through Jun 1975)

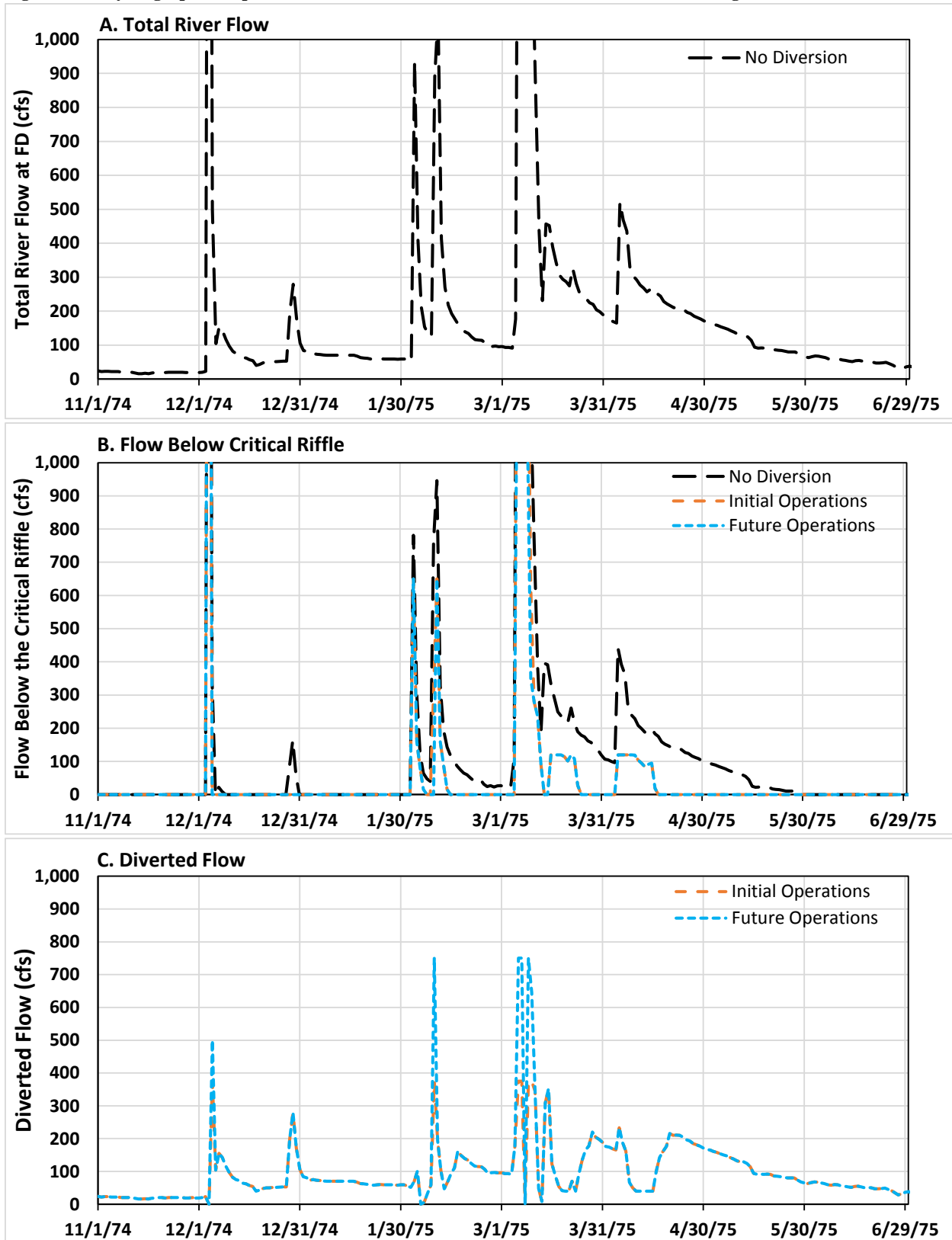




Figure E-33 Hydrograph Comparison of Flow Below the Freeman Diversion (Nov 1975 through Jun 1976)

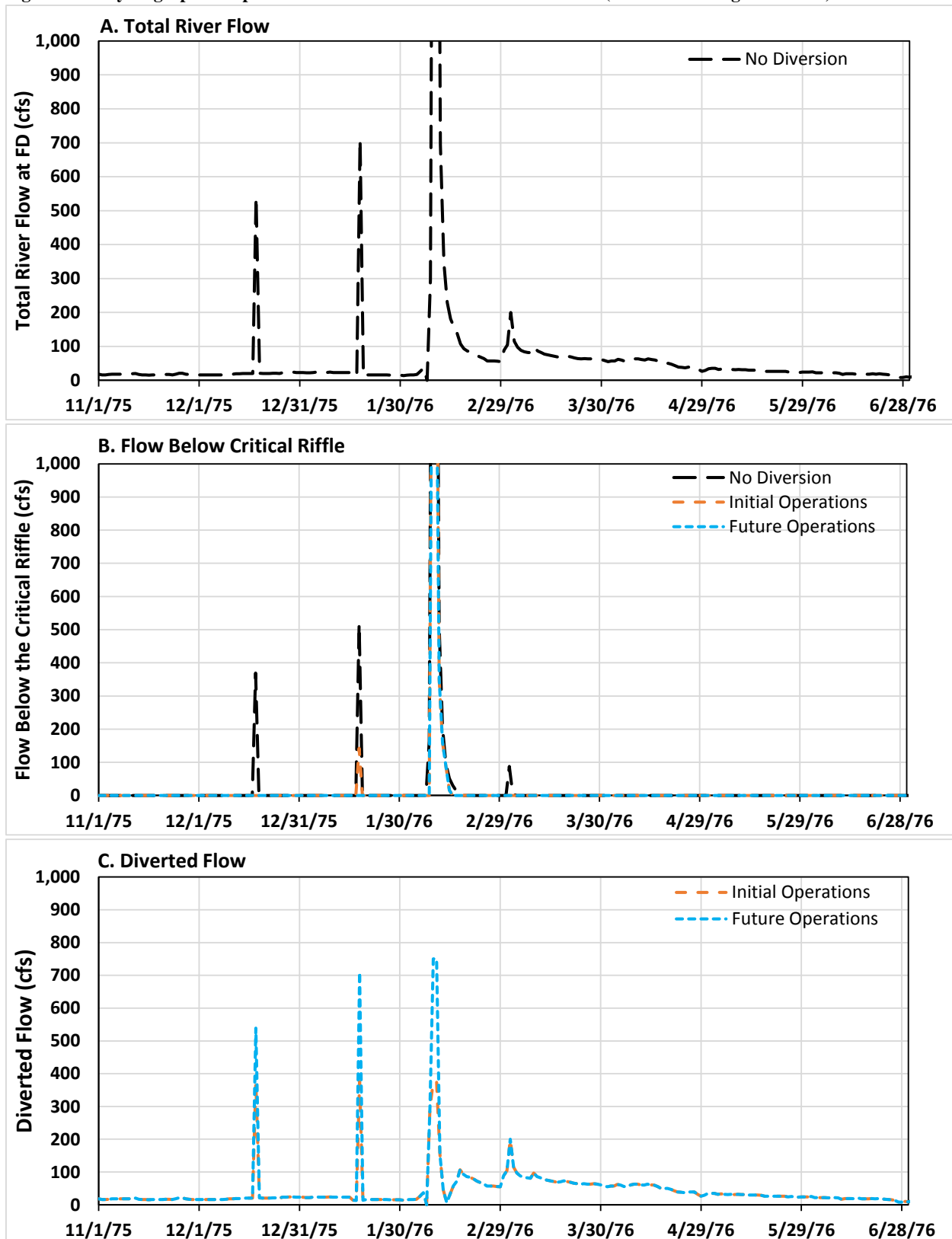


Figure E-34 Hydrograph Comparison of Flow Below the Freeman Diversion (Nov 1976 through Jun 1977)

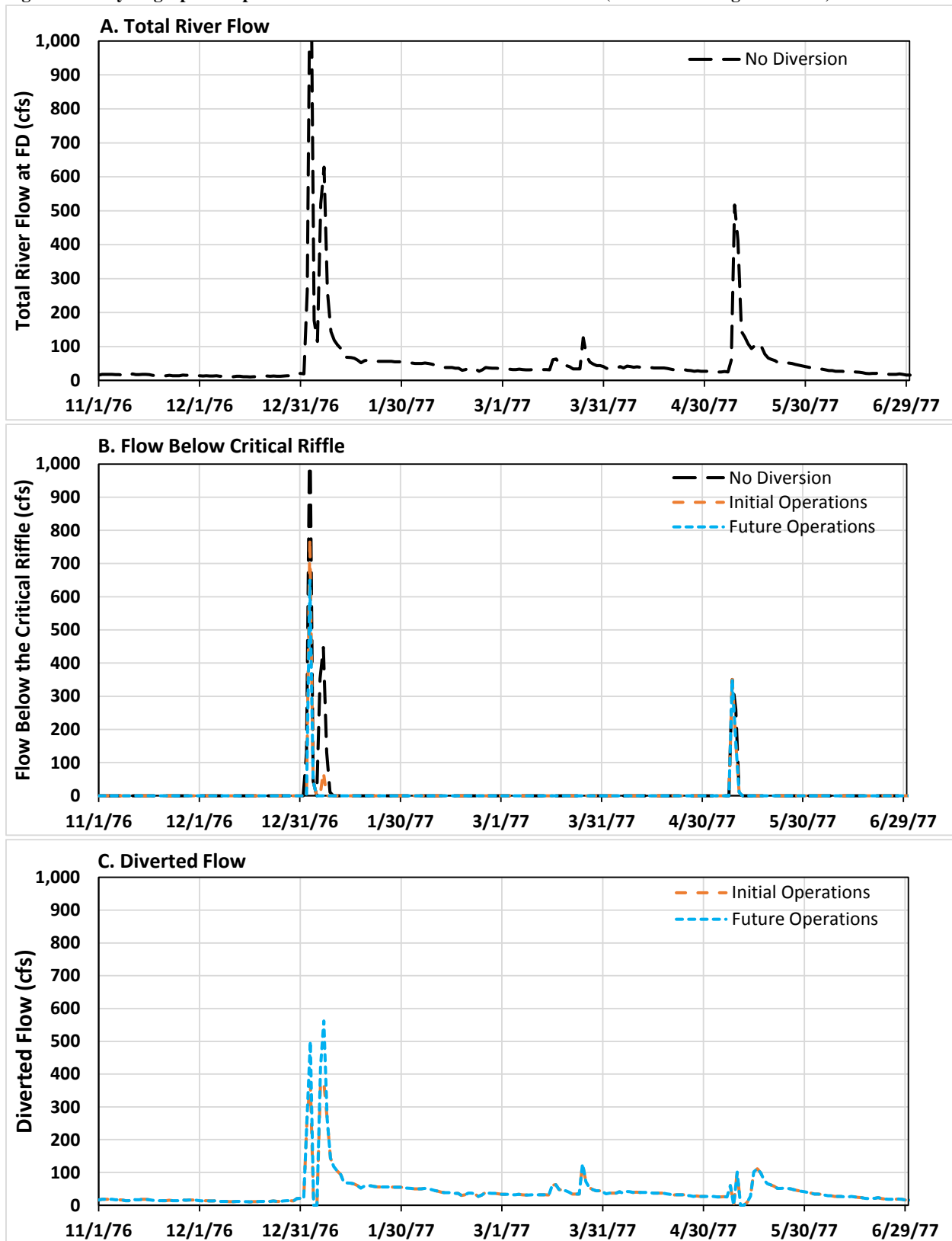


Figure E-35 Hydrograph Comparison of Flow Below the Freeman Diversion (Nov 1977 through Jun 1978)

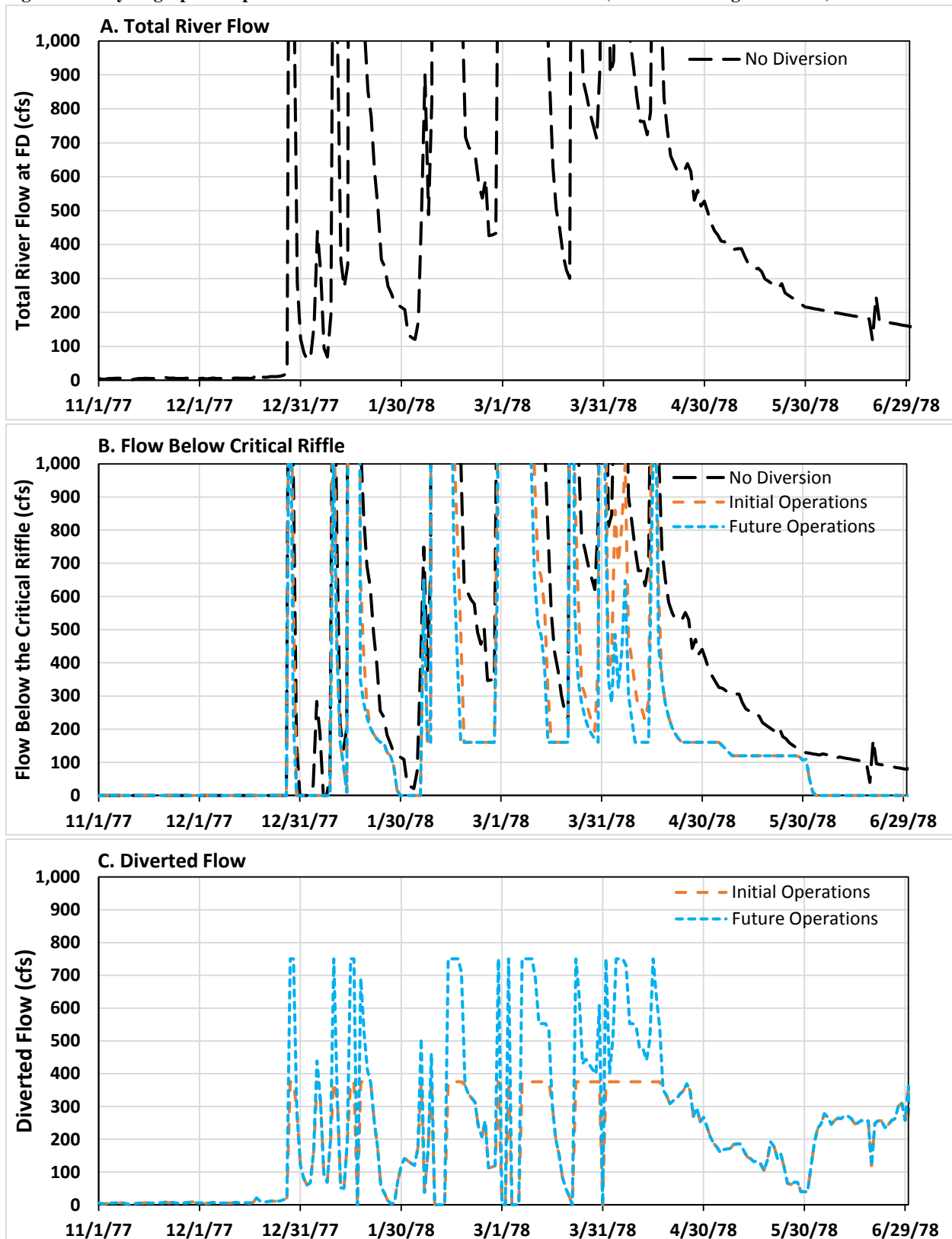


Figure E-36 Hydrograph Comparison of Flow Below the Freeman Diversion (Nov 1978 through Jun 1979)

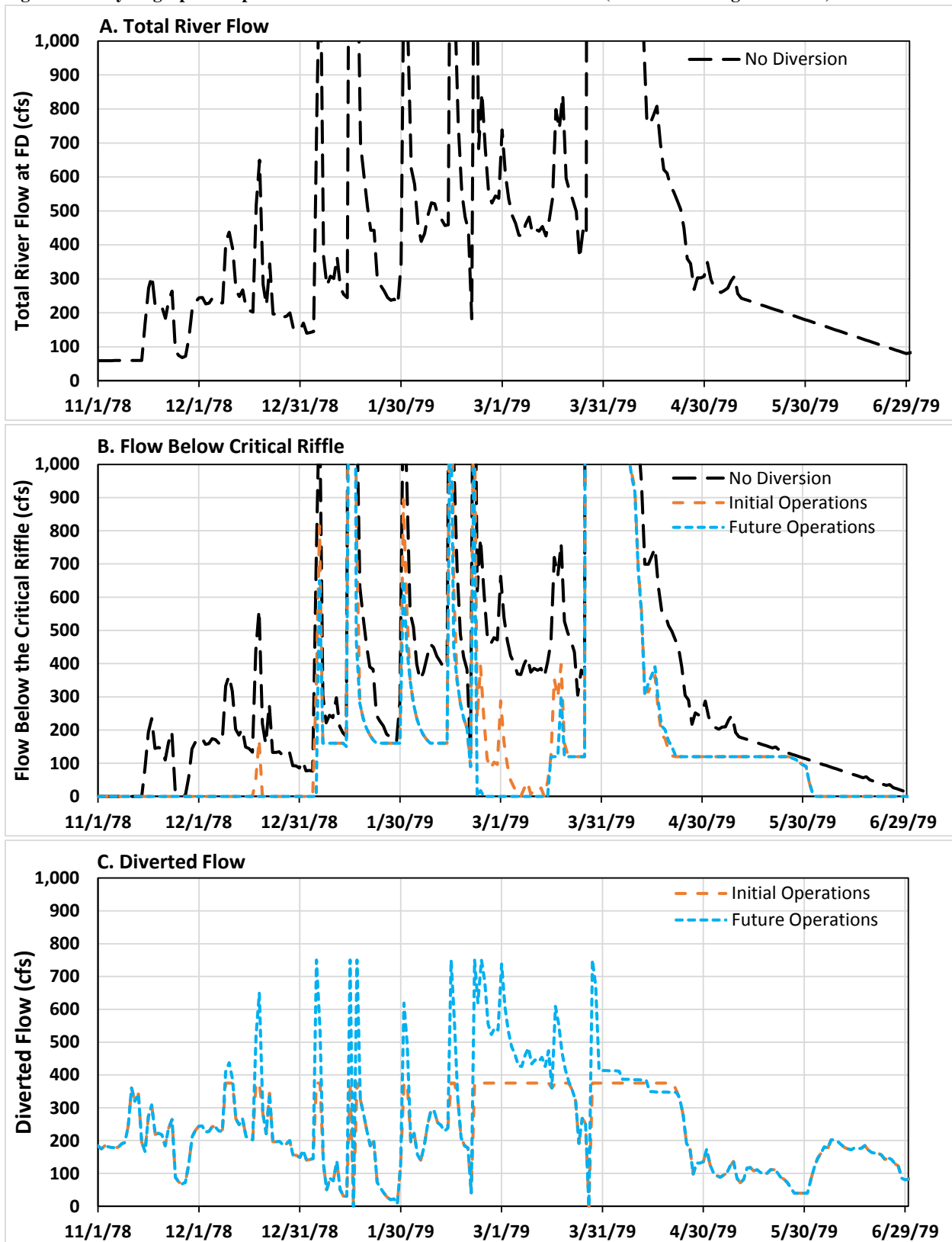


Figure E-37 Hydrograph Comparison of Flow Below the Freeman Diversion (Nov 1979 through Jun 1980)

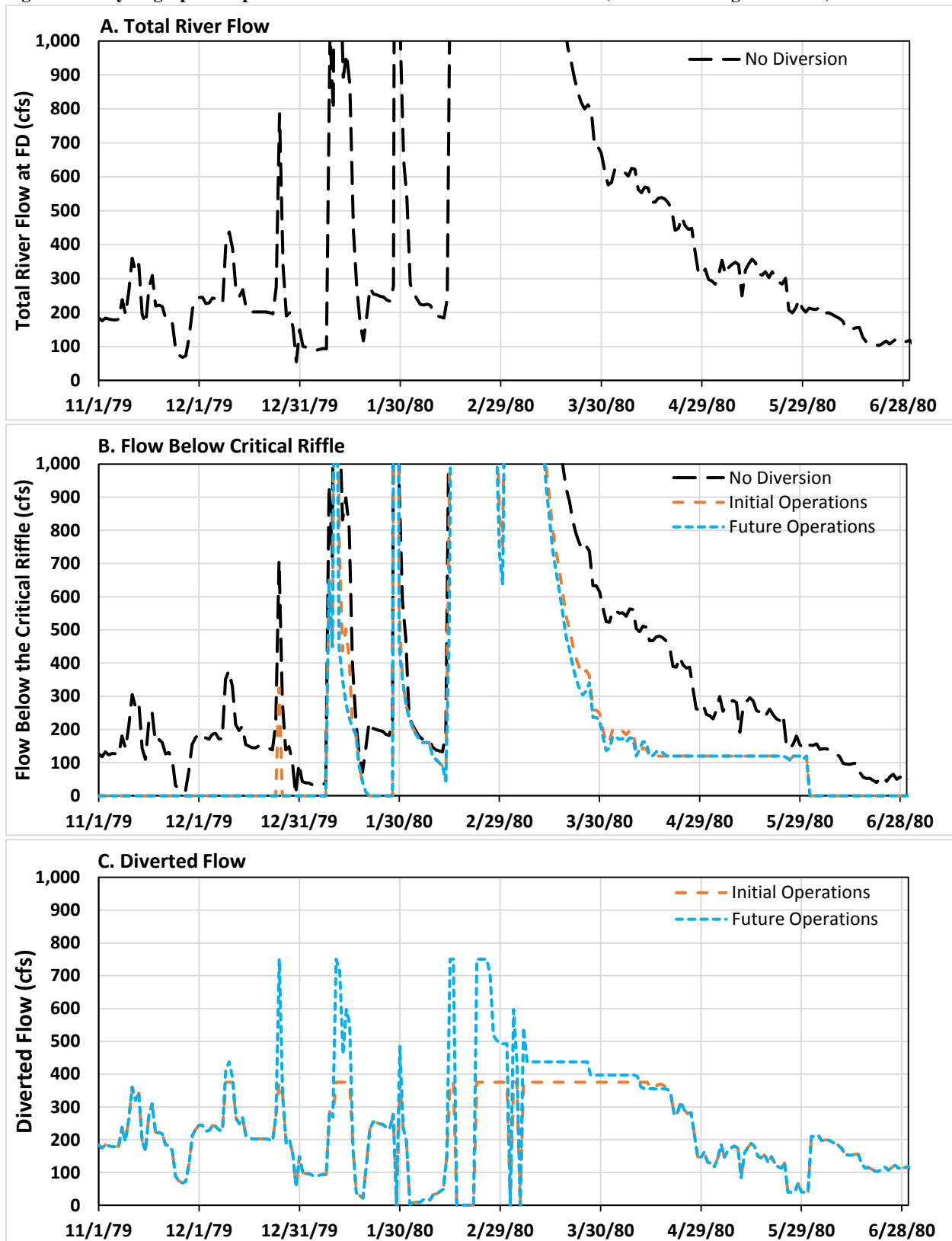


Figure E-38 Hydrograph Comparison of Flow Below the Freeman Diversion (Nov 1980 through Jun 1981)

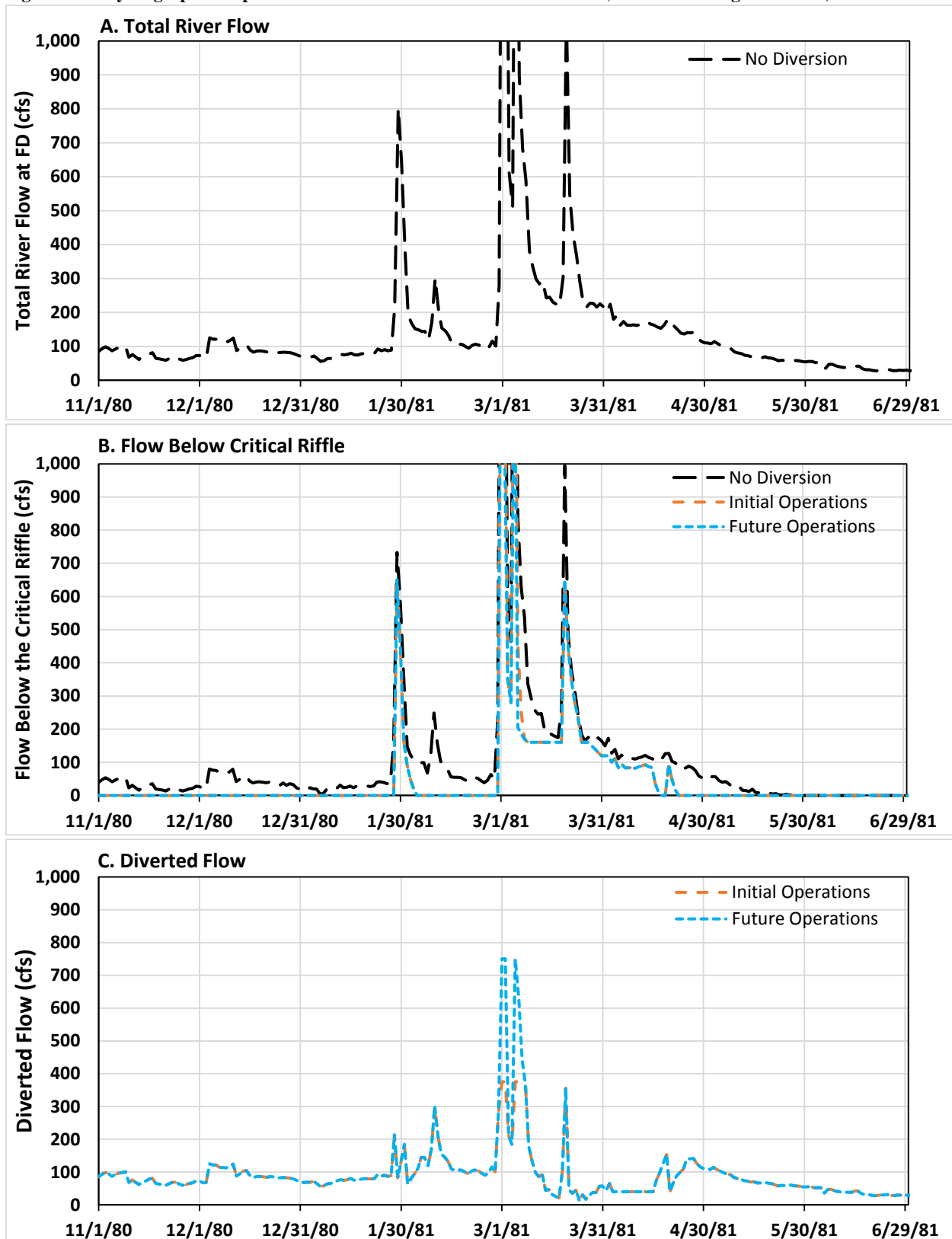


Figure E-39 Hydrograph Comparison of Flow Below the Freeman Diversion (Nov 1981 through Jun 1982)

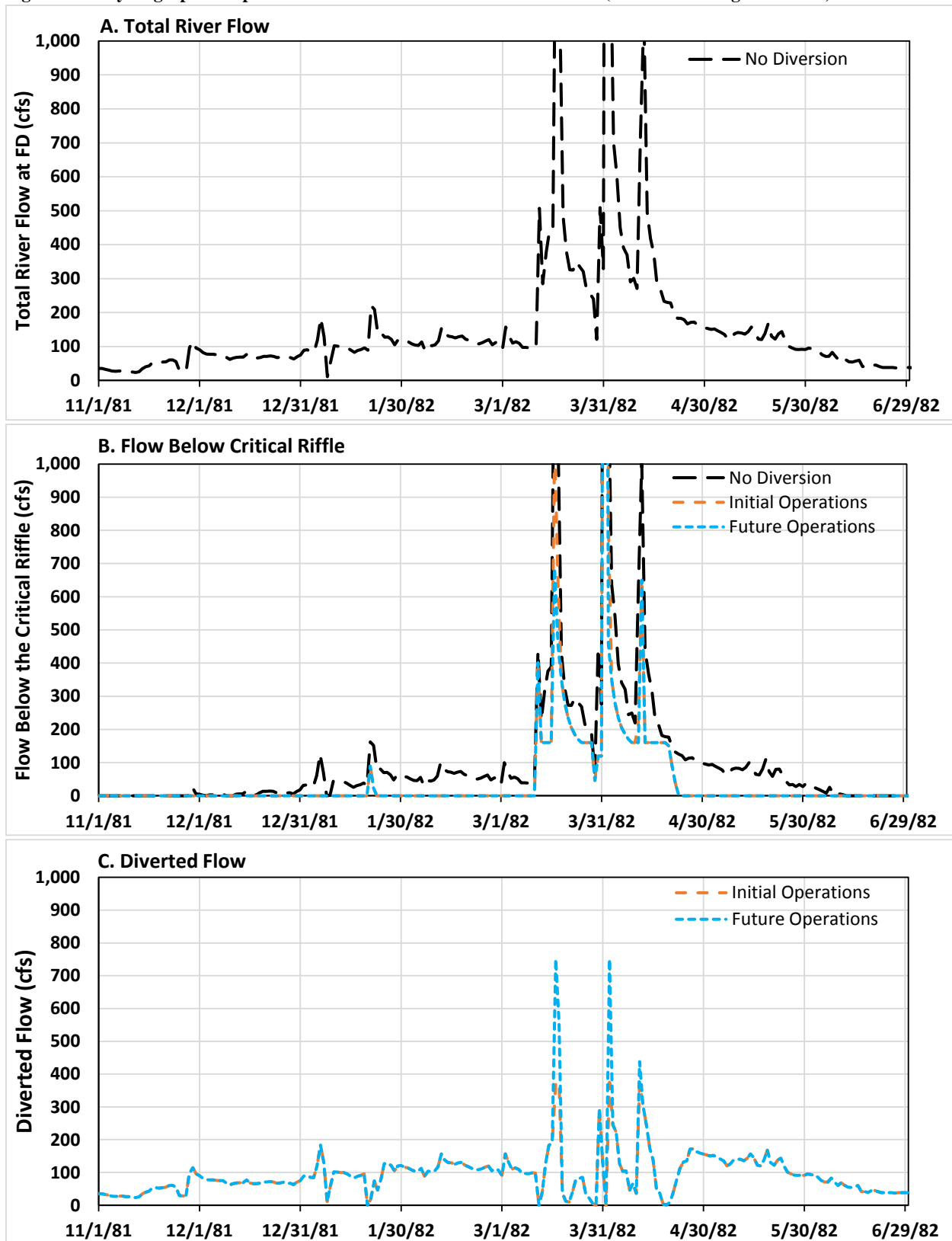


Figure E-40 Hydrograph Comparison of Flow Below the Freeman Diversion (Nov 1982 through Jun 1983)

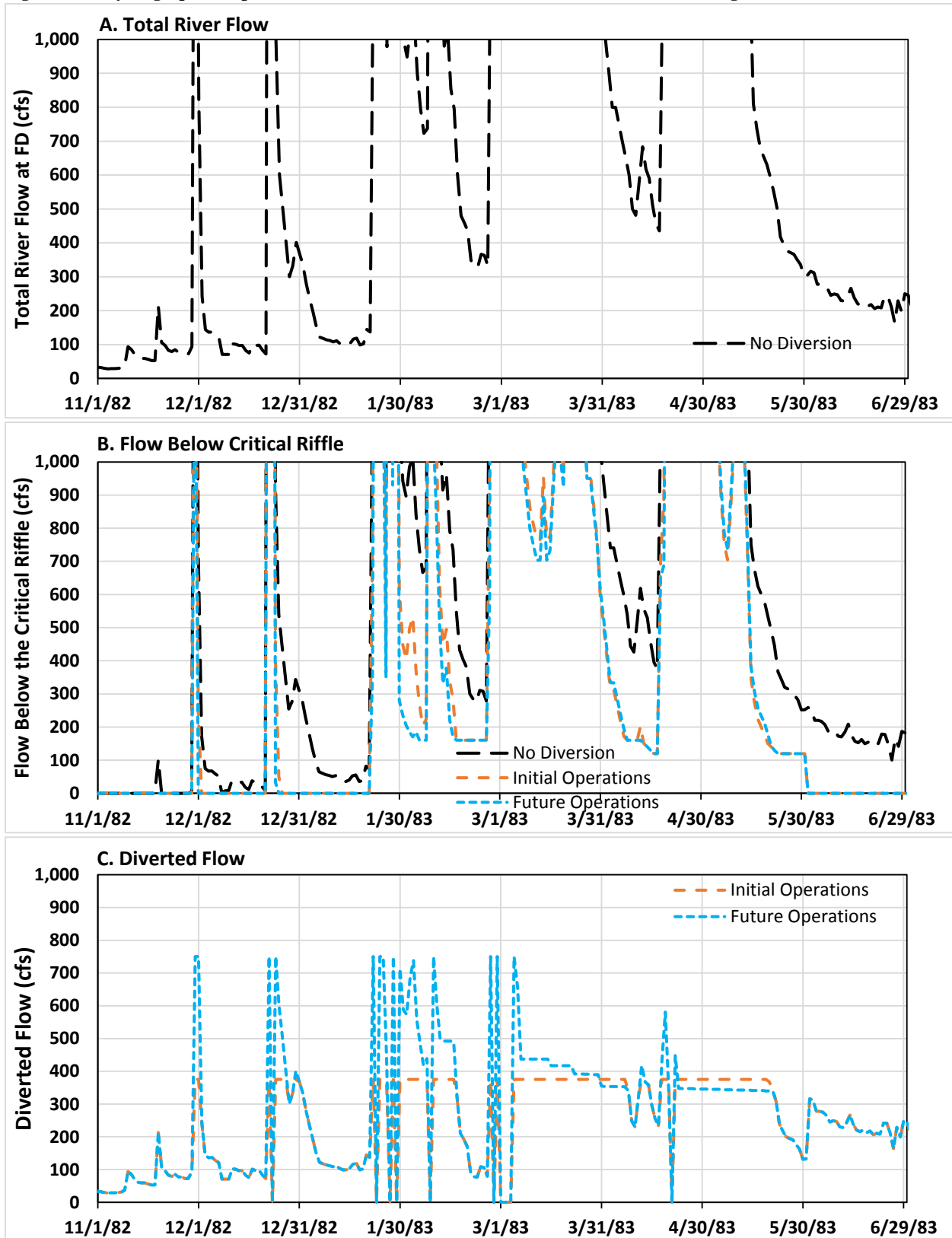




Figure E-41 Hydrograph Comparison of Flow Below the Freeman Diversion (Nov 1983 through Jun 1984)

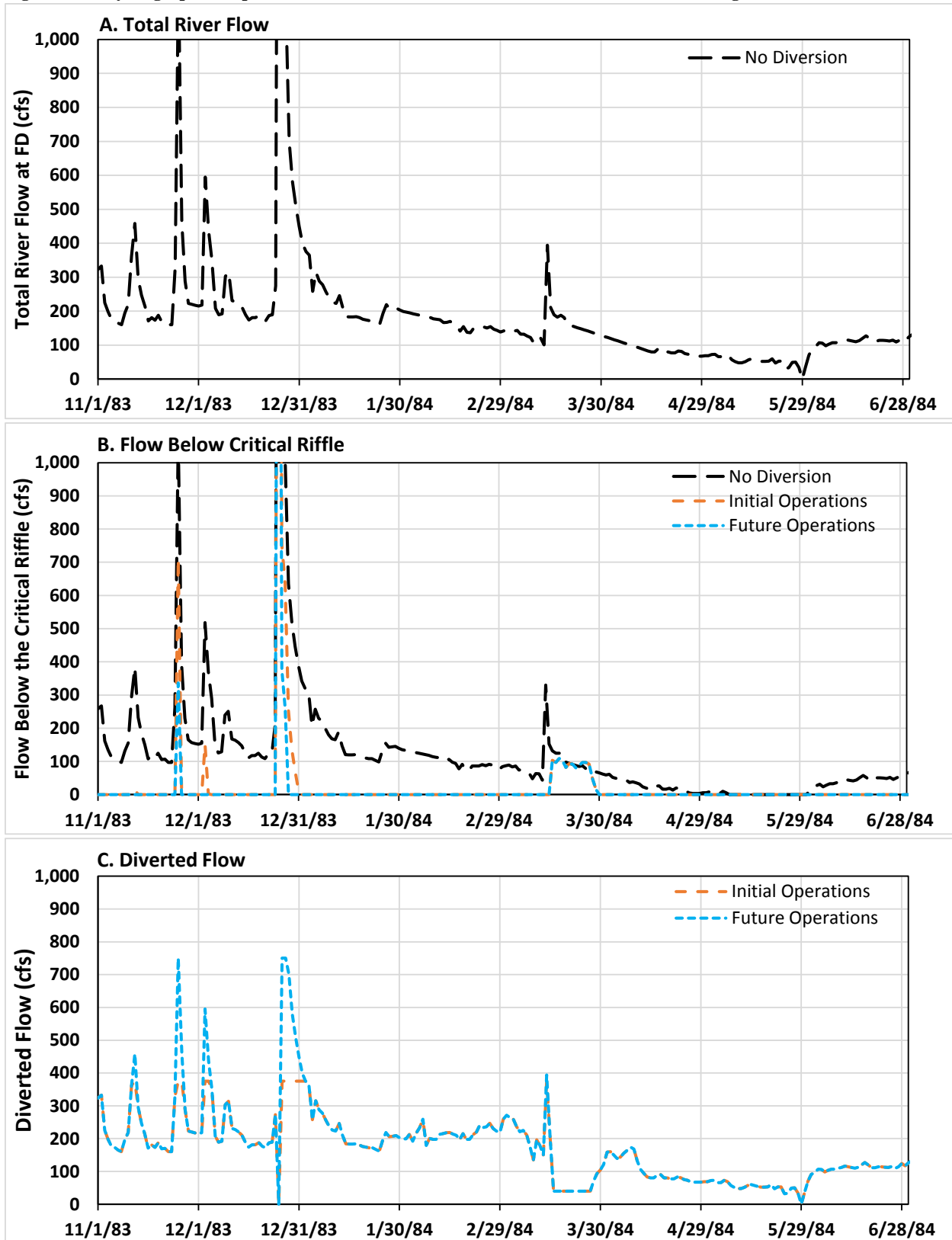


Figure E-42 Hydrograph Comparison of Flow Below the Freeman Diversion (Nov 1984 through Jun 1985)

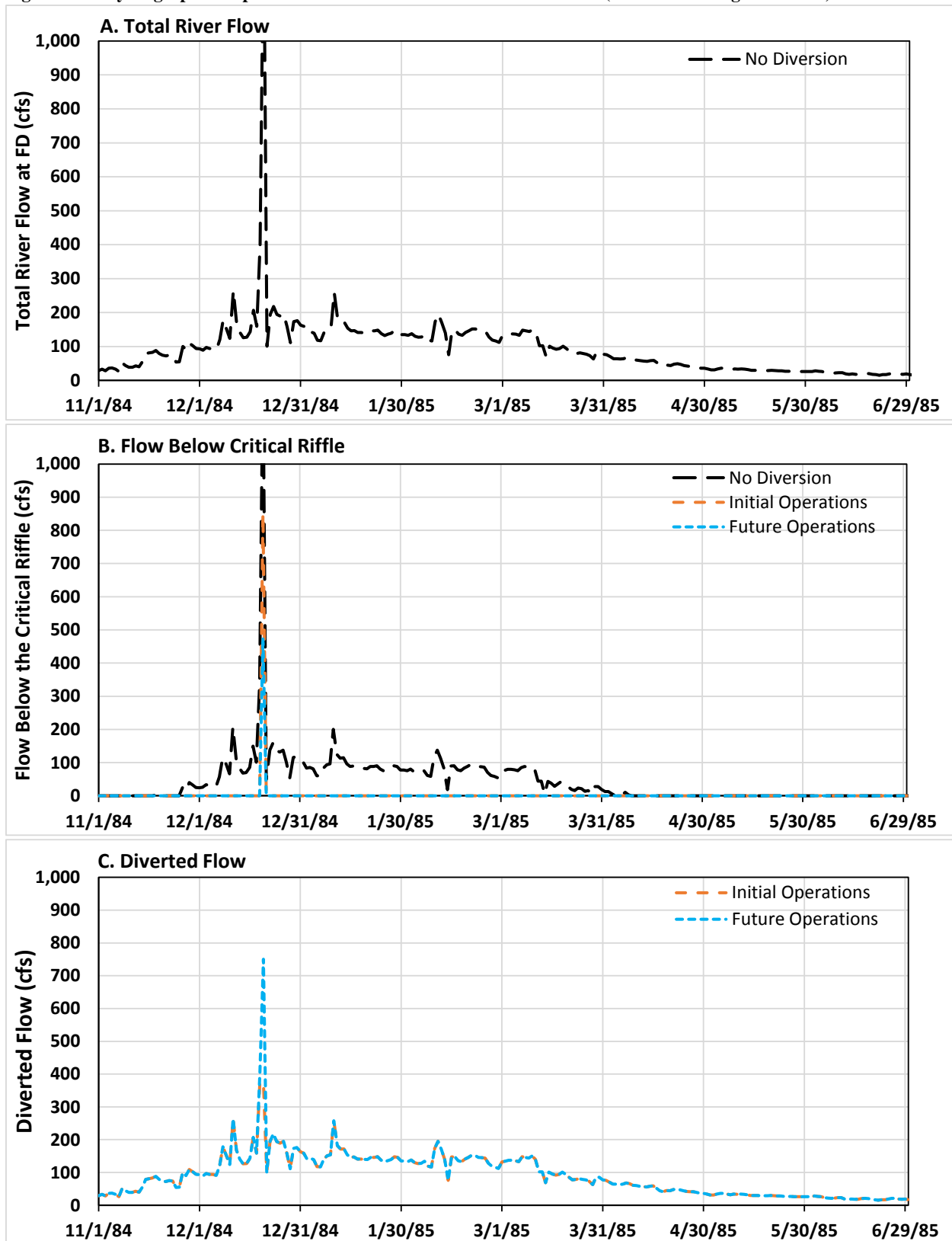


Figure E-43 Hydrograph Comparison of Flow Below the Freeman Diversion (Nov 1985 through Jun 1986)

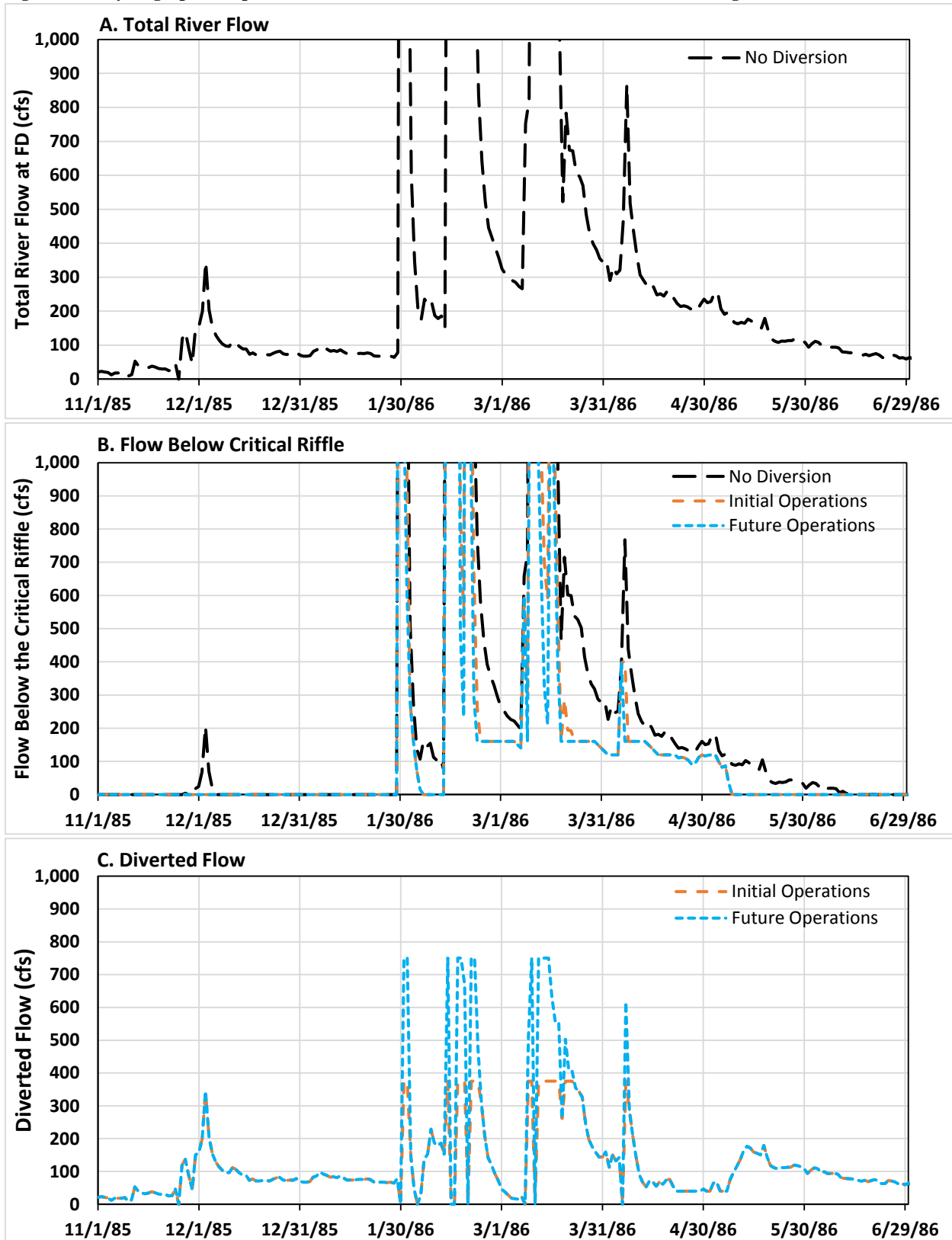


Figure E-44 Hydrograph Comparison of Flow Below the Freeman Diversion (Nov 1986 through Jun 1987)

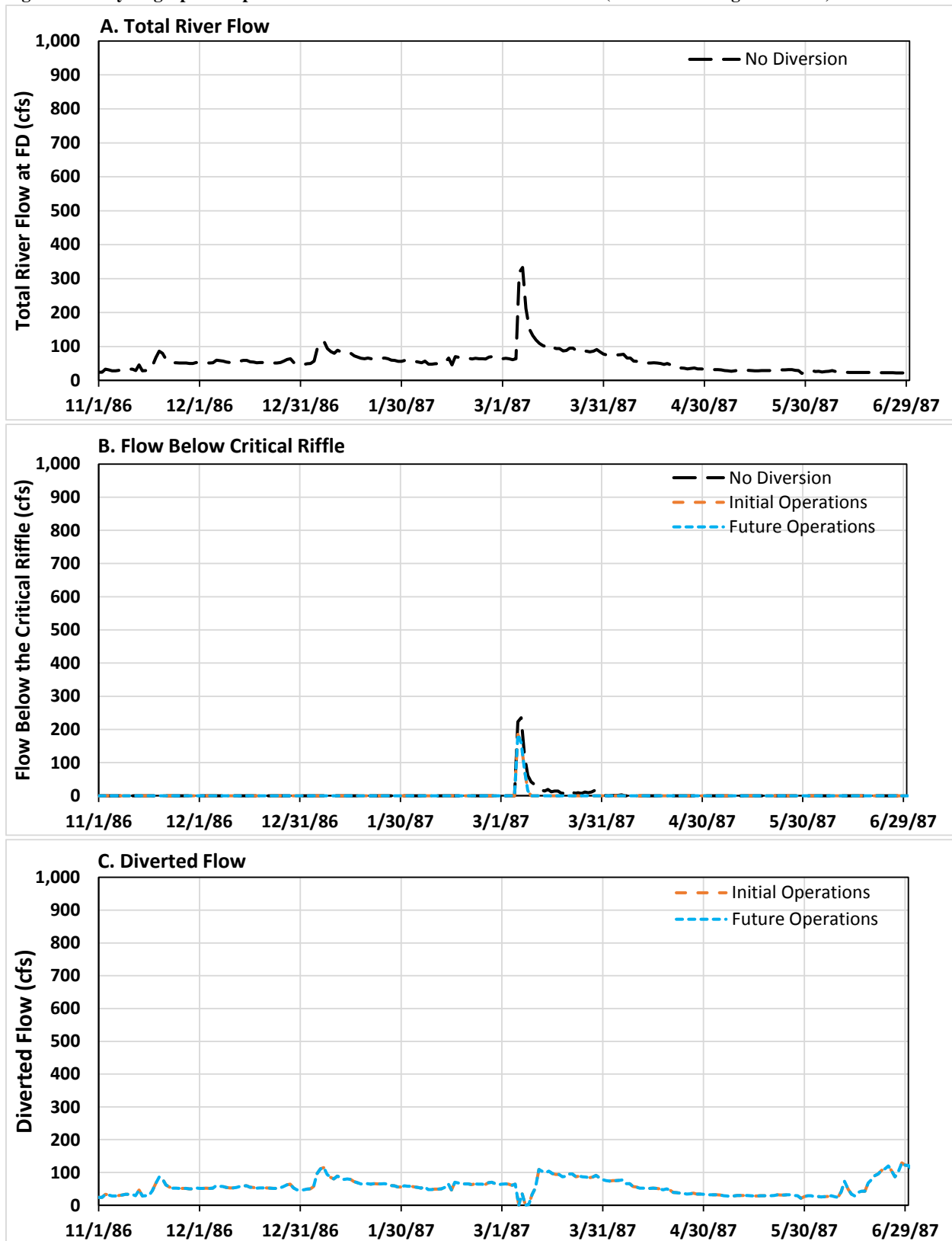


Figure E-45 Hydrograph Comparison of Flow Below the Freeman Diversion (Nov 1987 through Jun 1988)

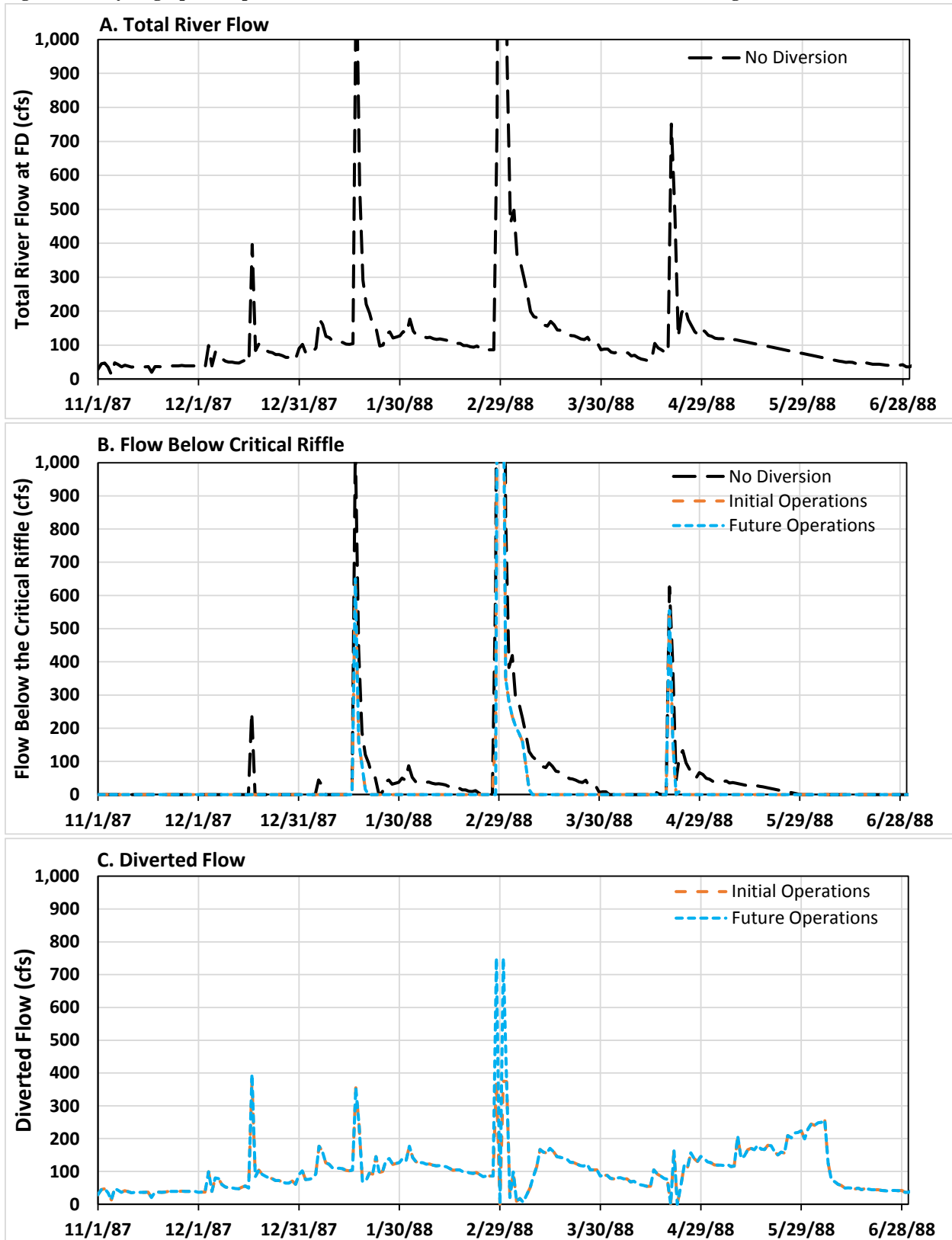


Figure E-46 Hydrograph Comparison of Flow Below the Freeman Diversion (Nov 1988 through Jun 1989)

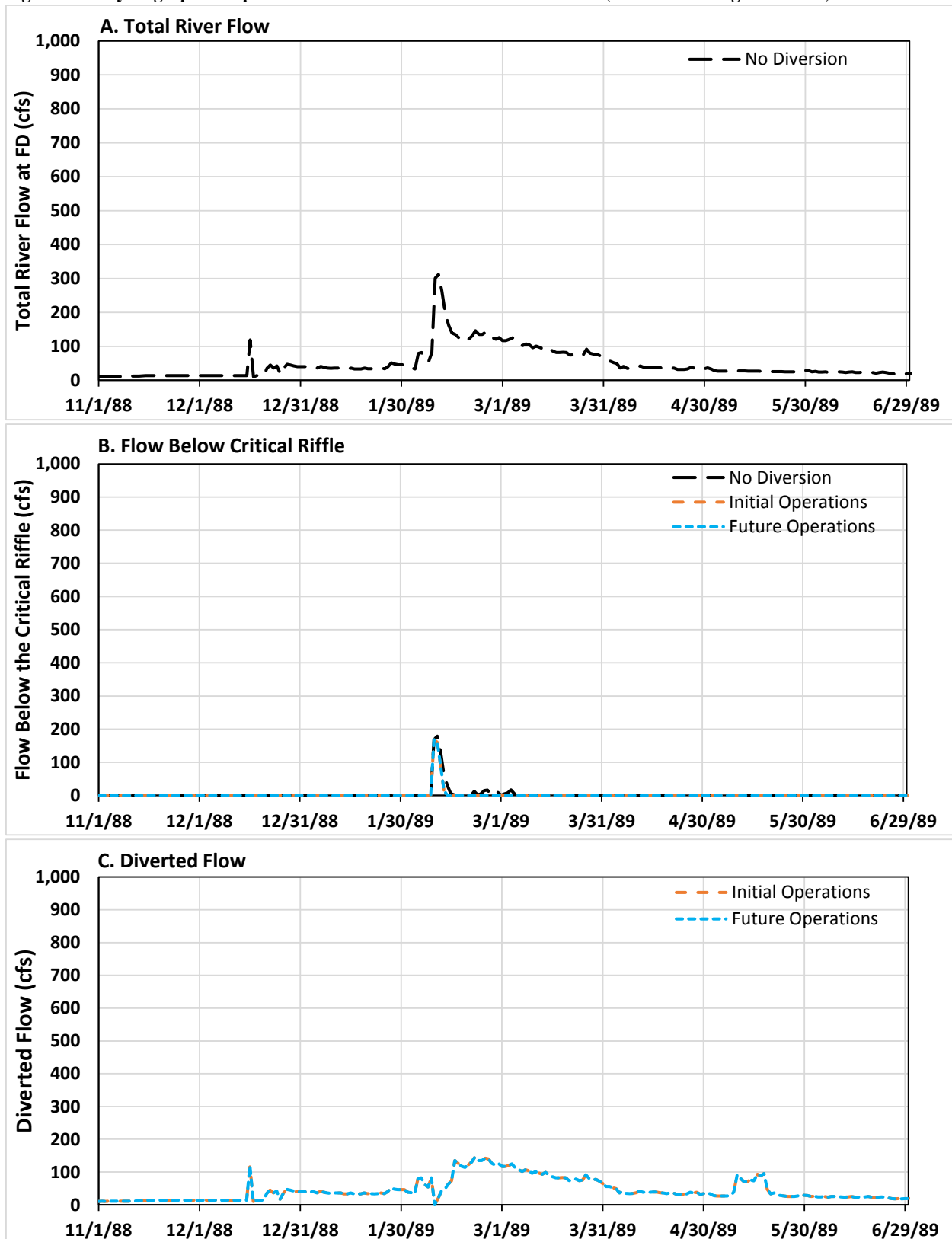


Figure E-47 Hydrograph Comparison of Flow Below the Freeman Diversion (Nov 1989 through Jun 1990)

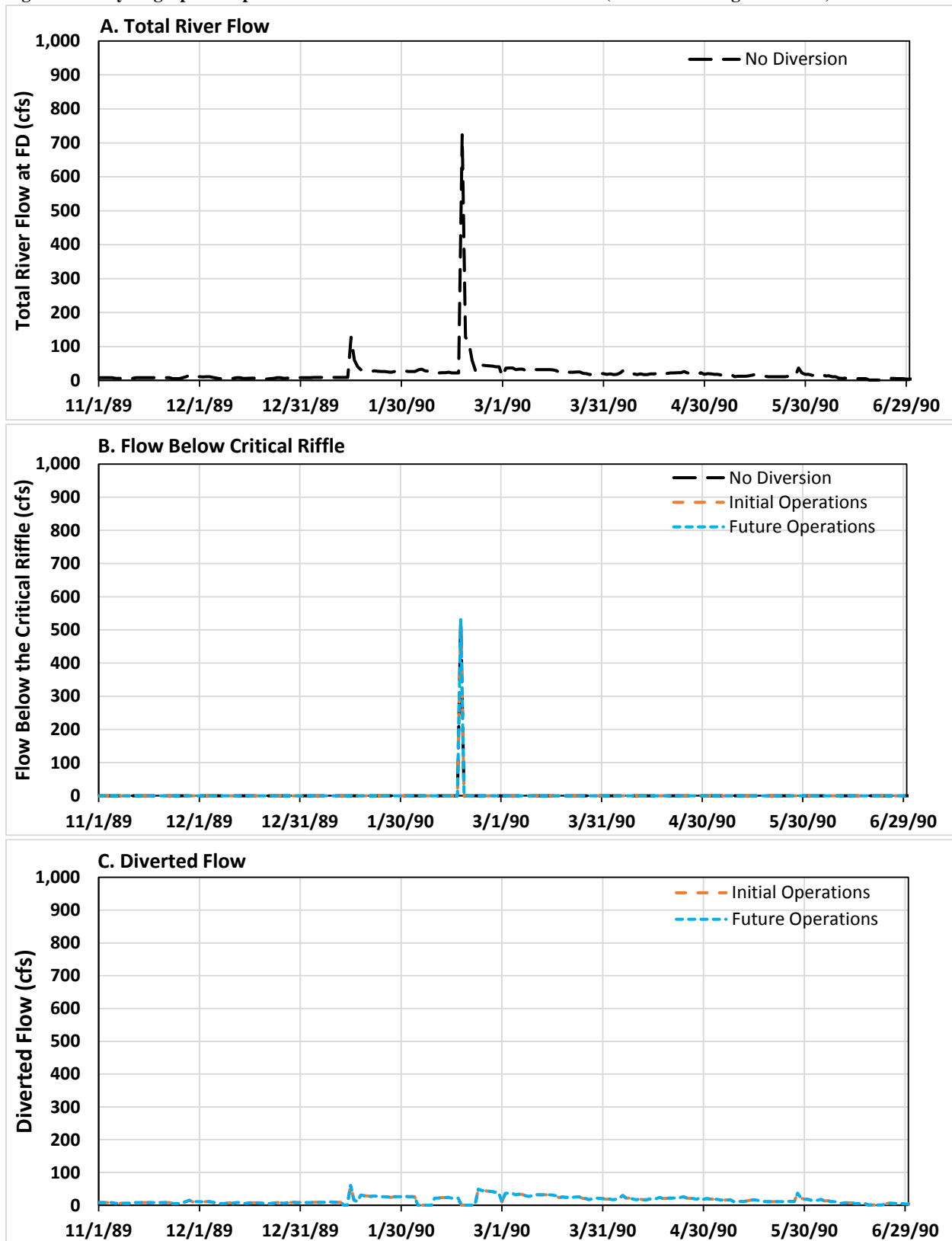


Figure E-48 Hydrograph Comparison of Flow Below the Freeman Diversion (Nov 1990 through Jun 1991)

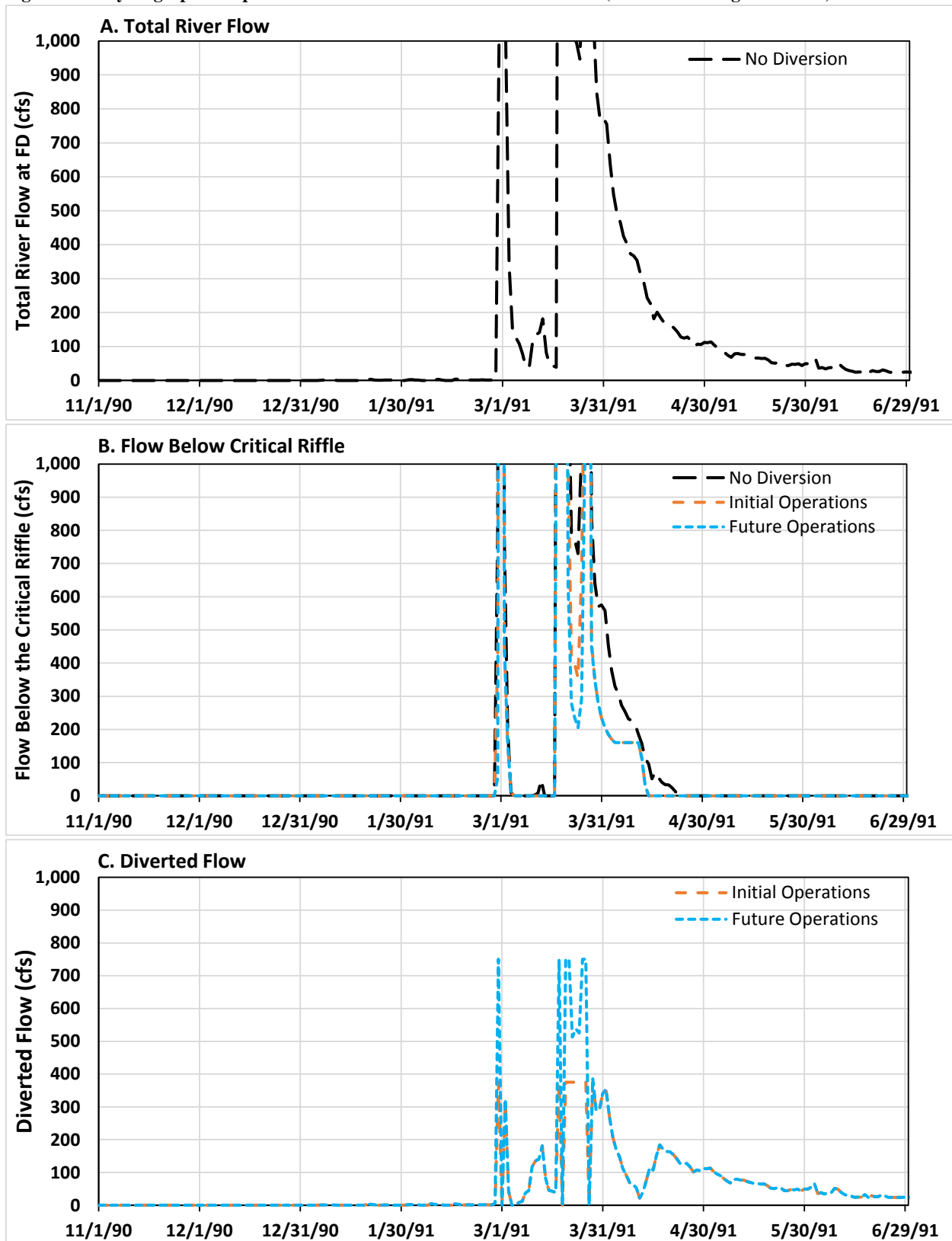




Figure E-49 Hydrograph Comparison of Flow Below the Freeman Diversion (Nov 1991 through Jun 1992)

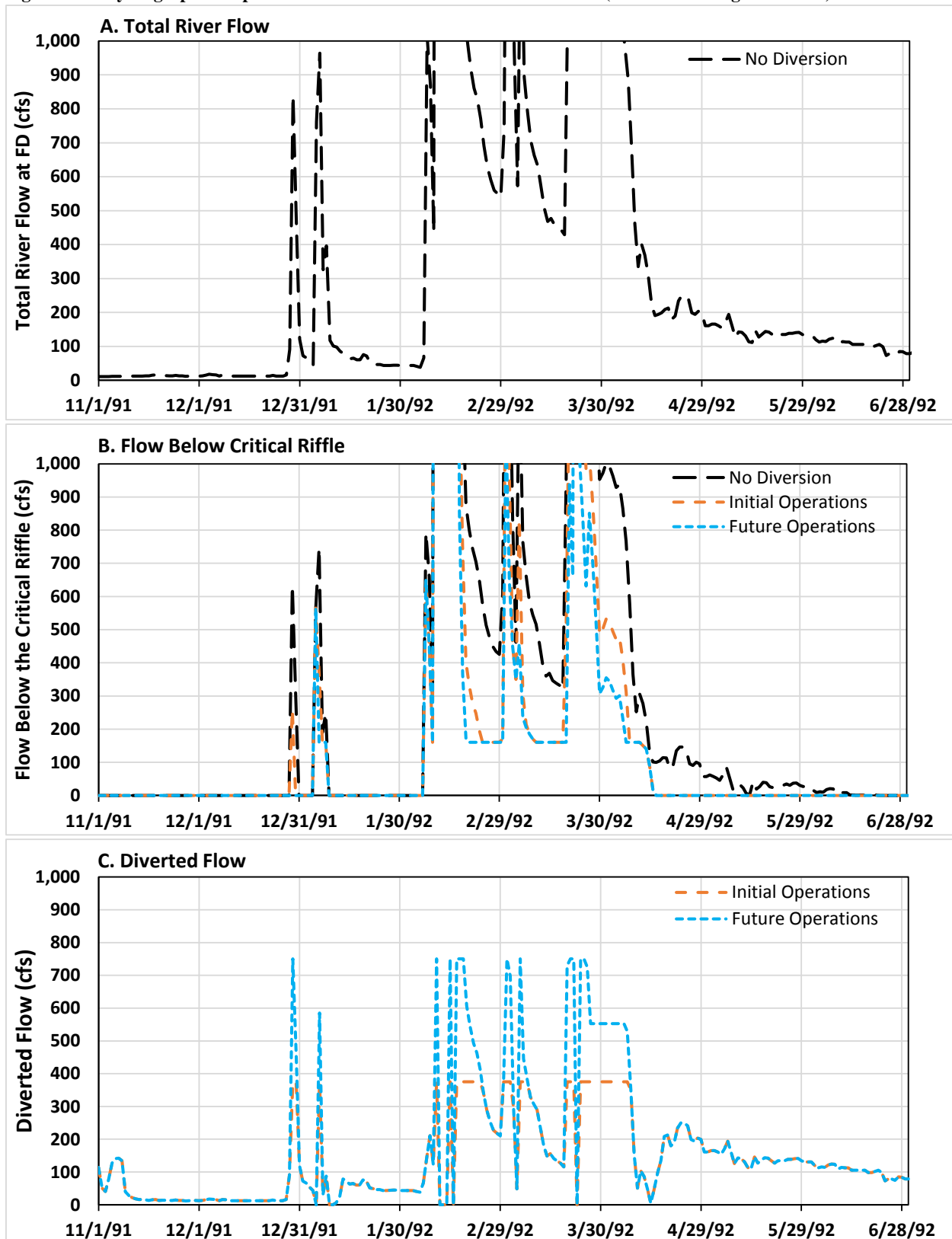


Figure E-50 Hydrograph Comparison of Flow Below the Freeman Diversion (Nov 1992 through Jun 1993)

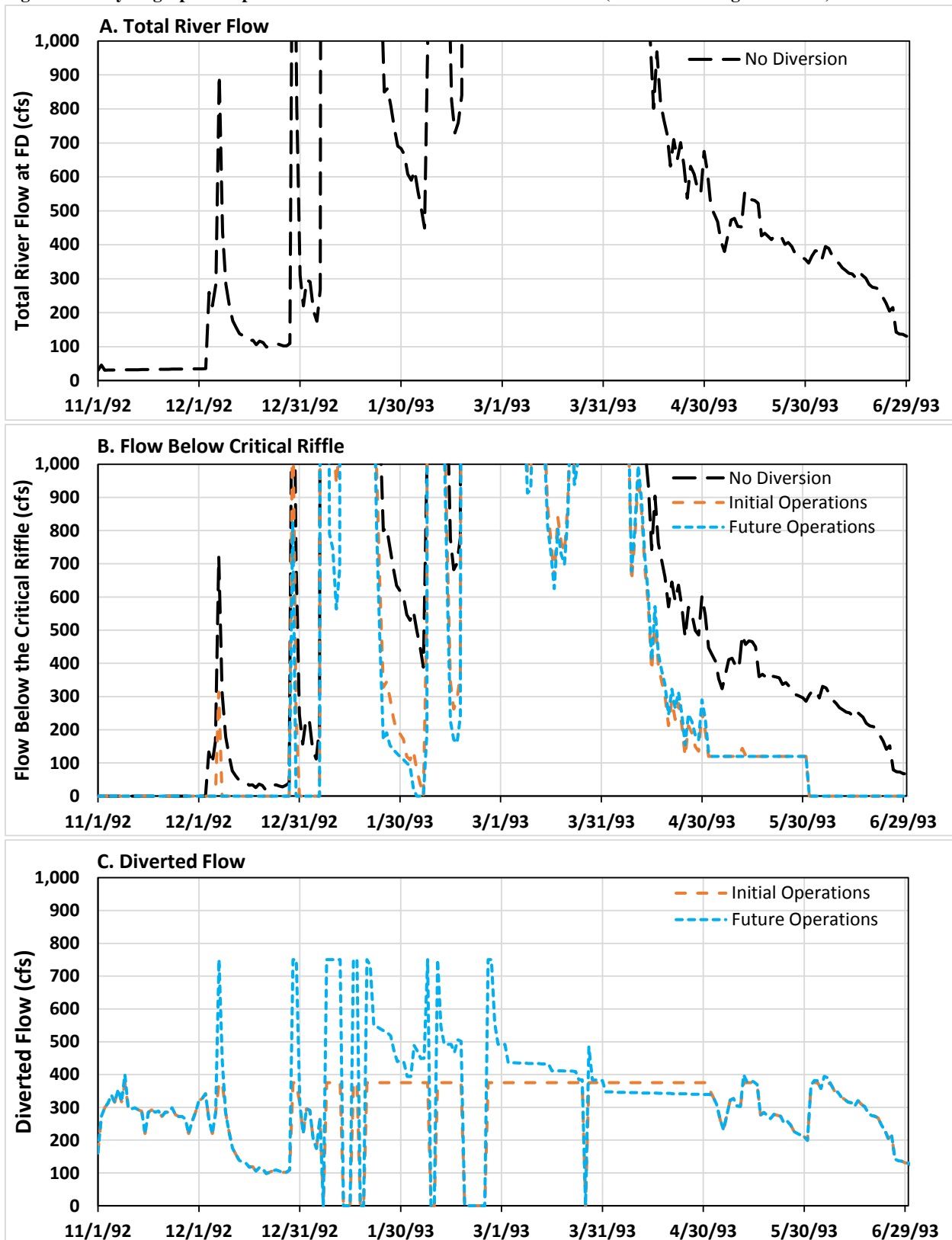


Figure E-51 Hydrograph Comparison of Flow Below the Freeman Diversion (Nov 1993 through Jun 1994)

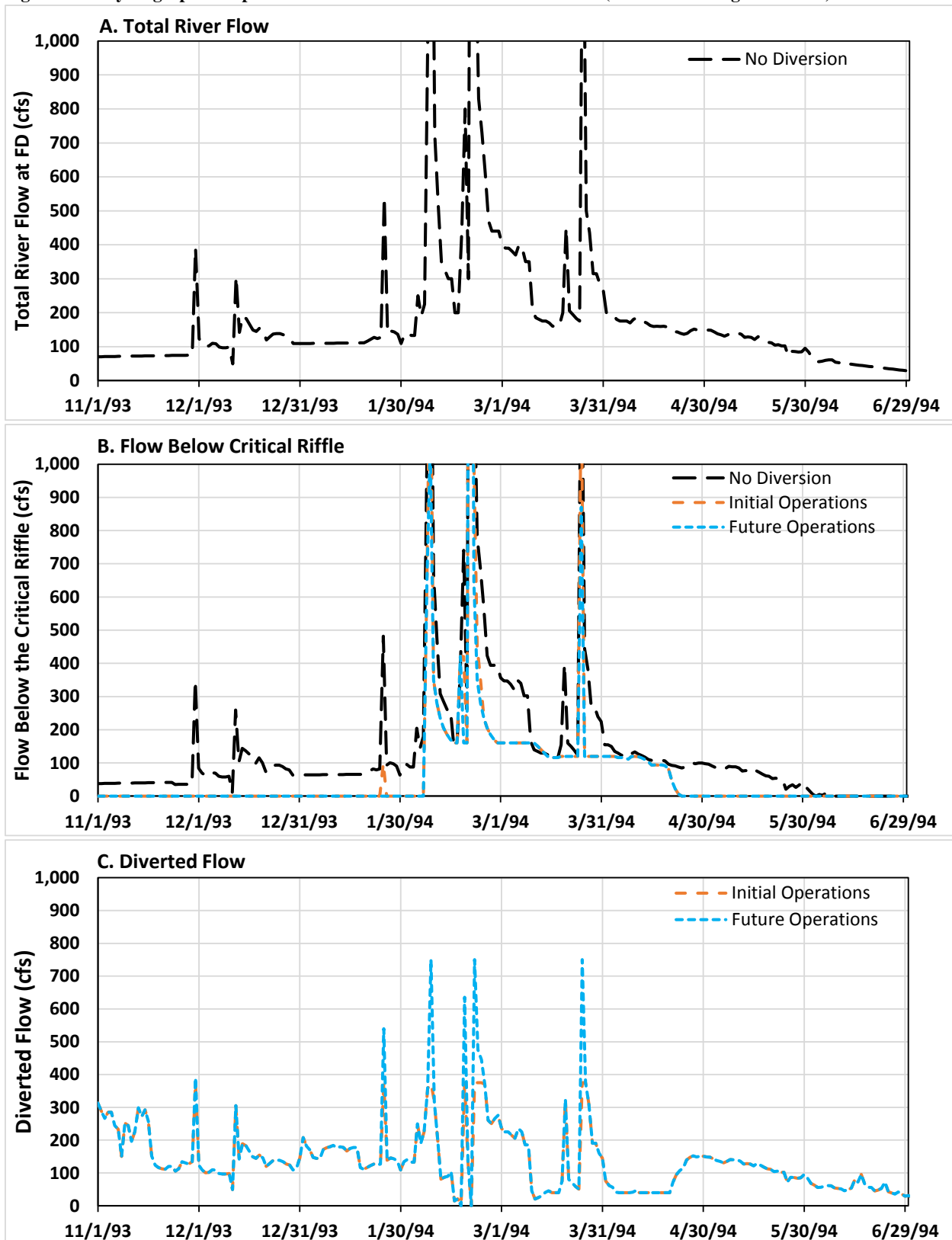


Figure E-52 Hydrograph Comparison of Flow Below the Freeman Diversion (Nov 1994 through Jun 1995)

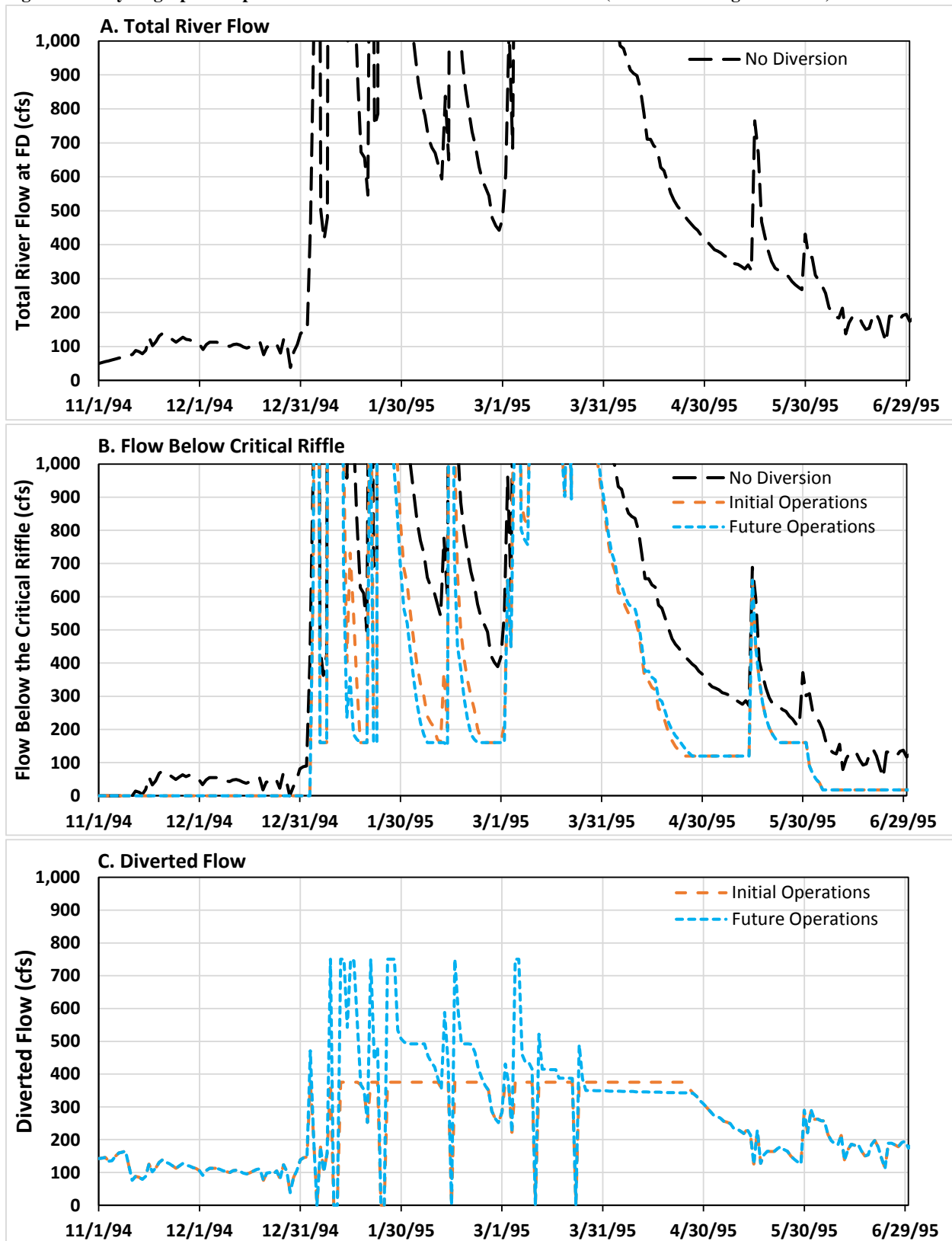


Figure E-53 Hydrograph Comparison of Flow Below the Freeman Diversion (Nov 1995 through Jun 1996)

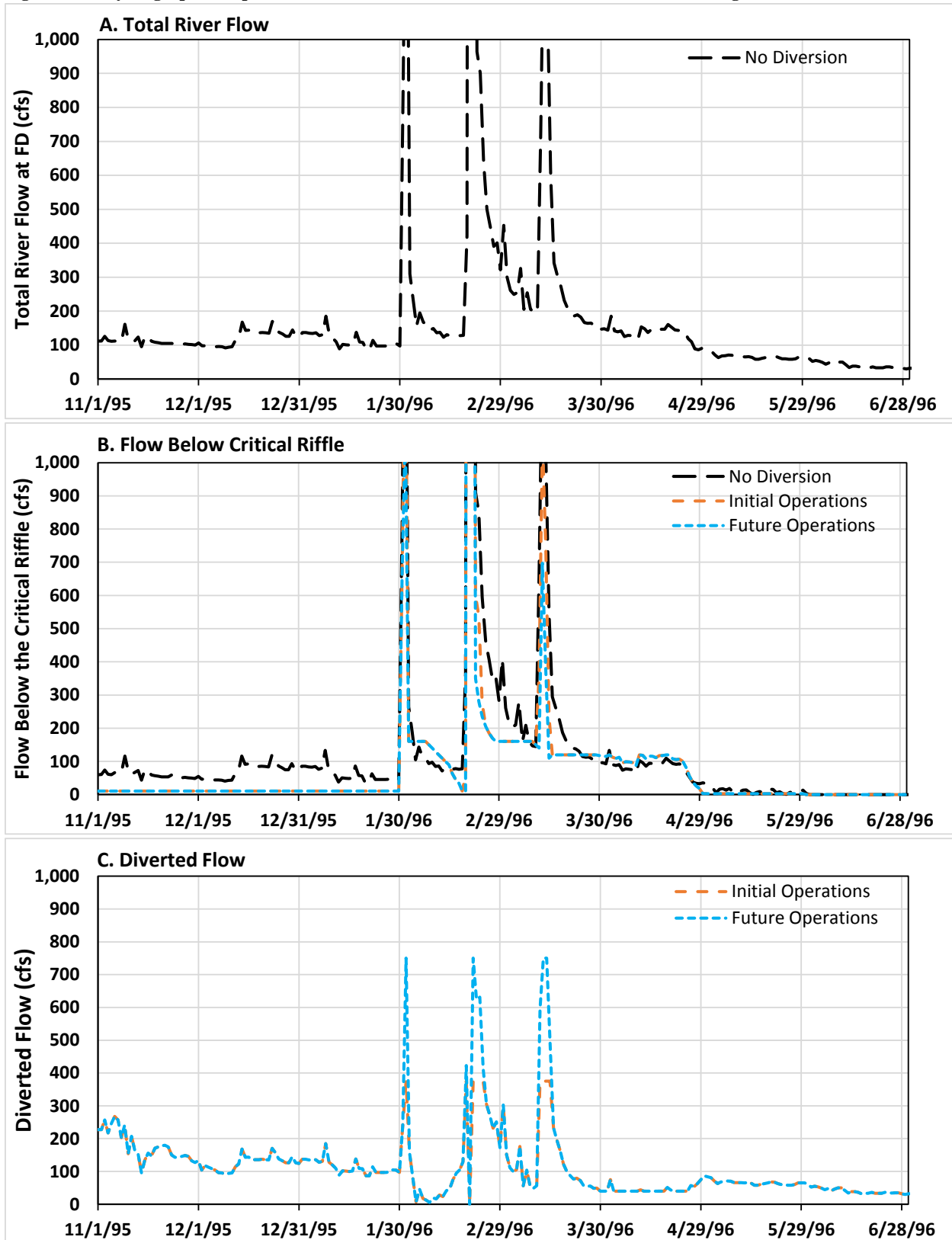


Figure E-54 Hydrograph Comparison of Flow Below the Freeman Diversion (Nov 1996 through Jun 1997)

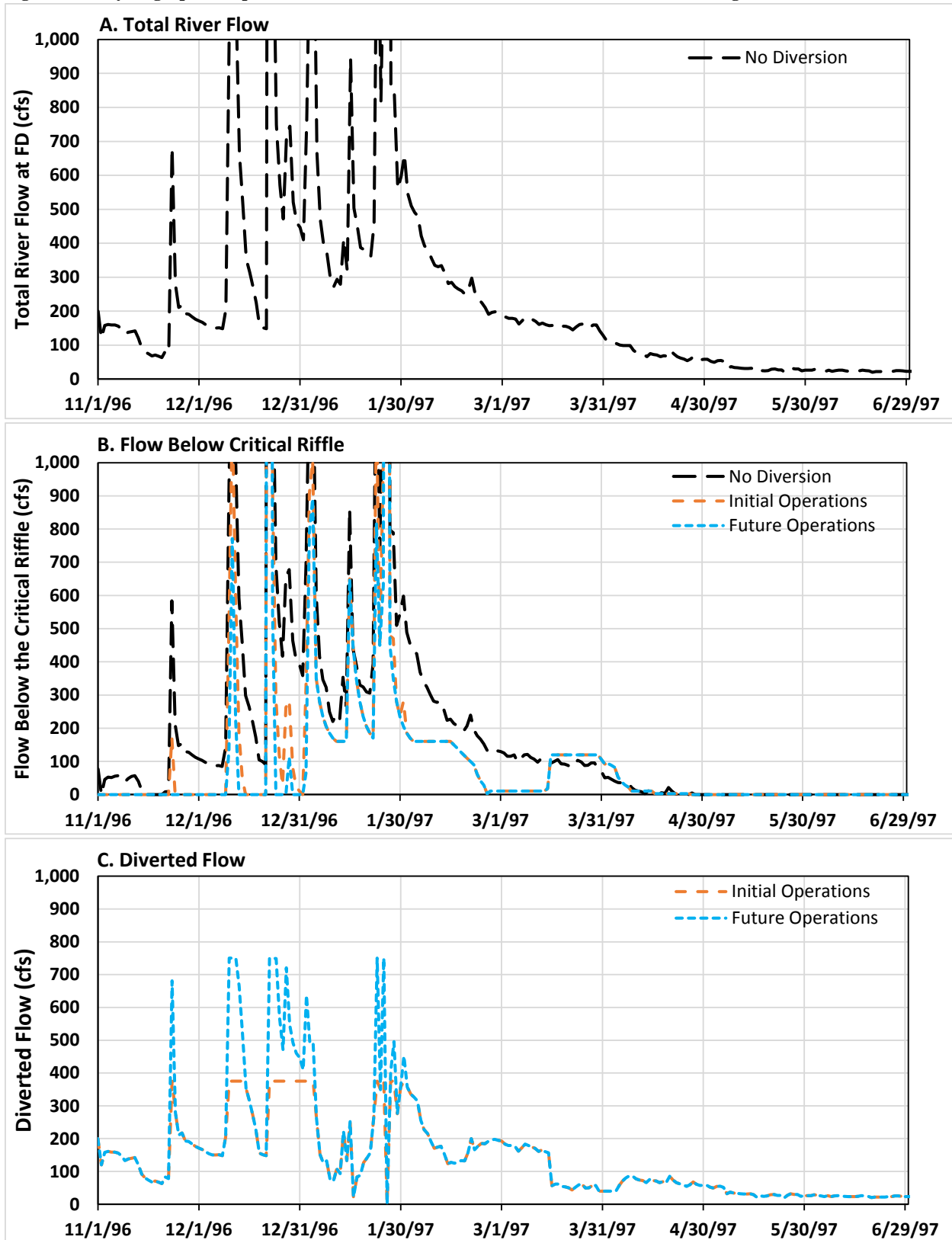


Figure E-55 Hydrograph Comparison of Flow Below the Freeman Diversion (Nov 1997 through Jun 1998)

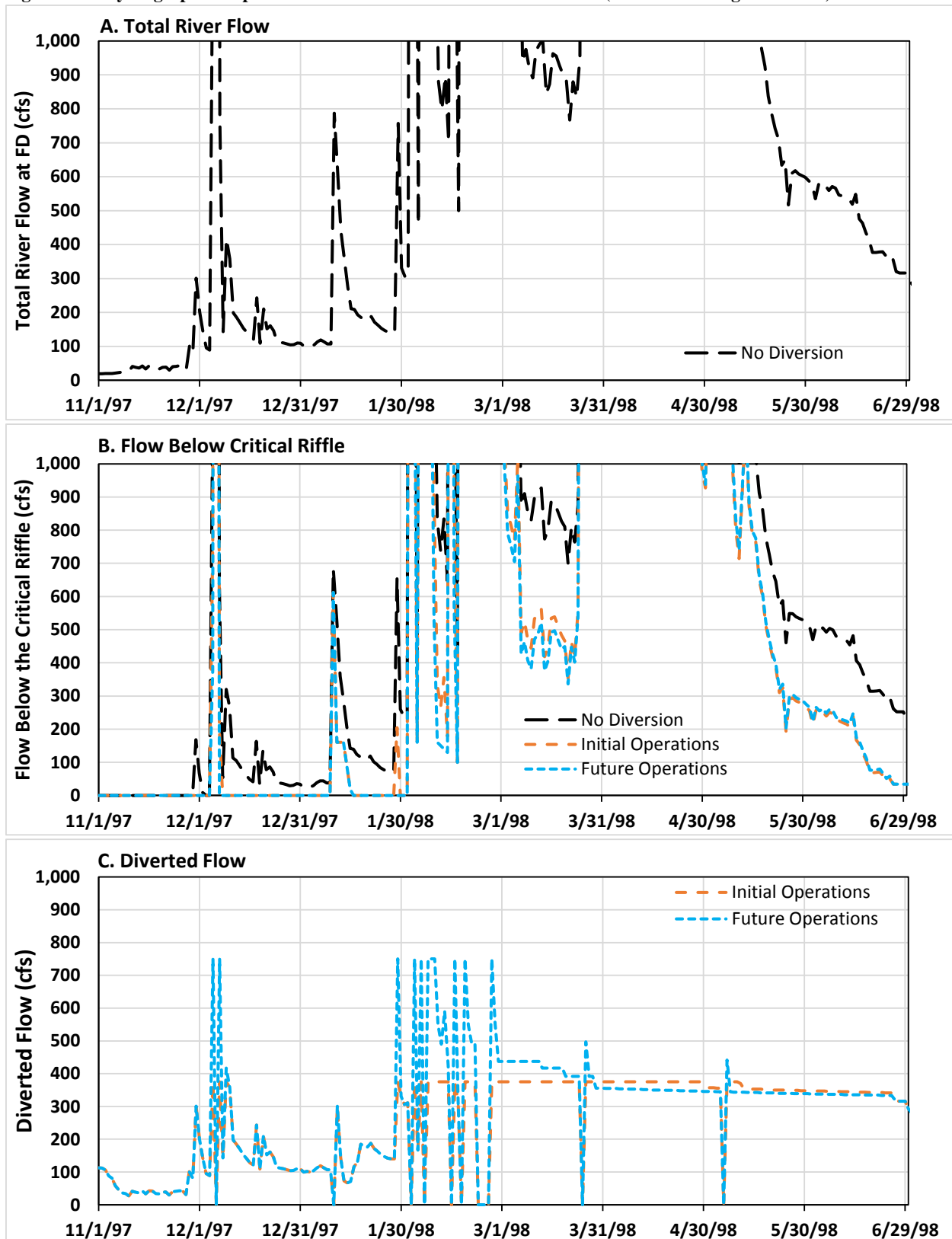


Figure E-56 Hydrograph Comparison of Flow Below the Freeman Diversion (Nov 1998 through Jun 1999)

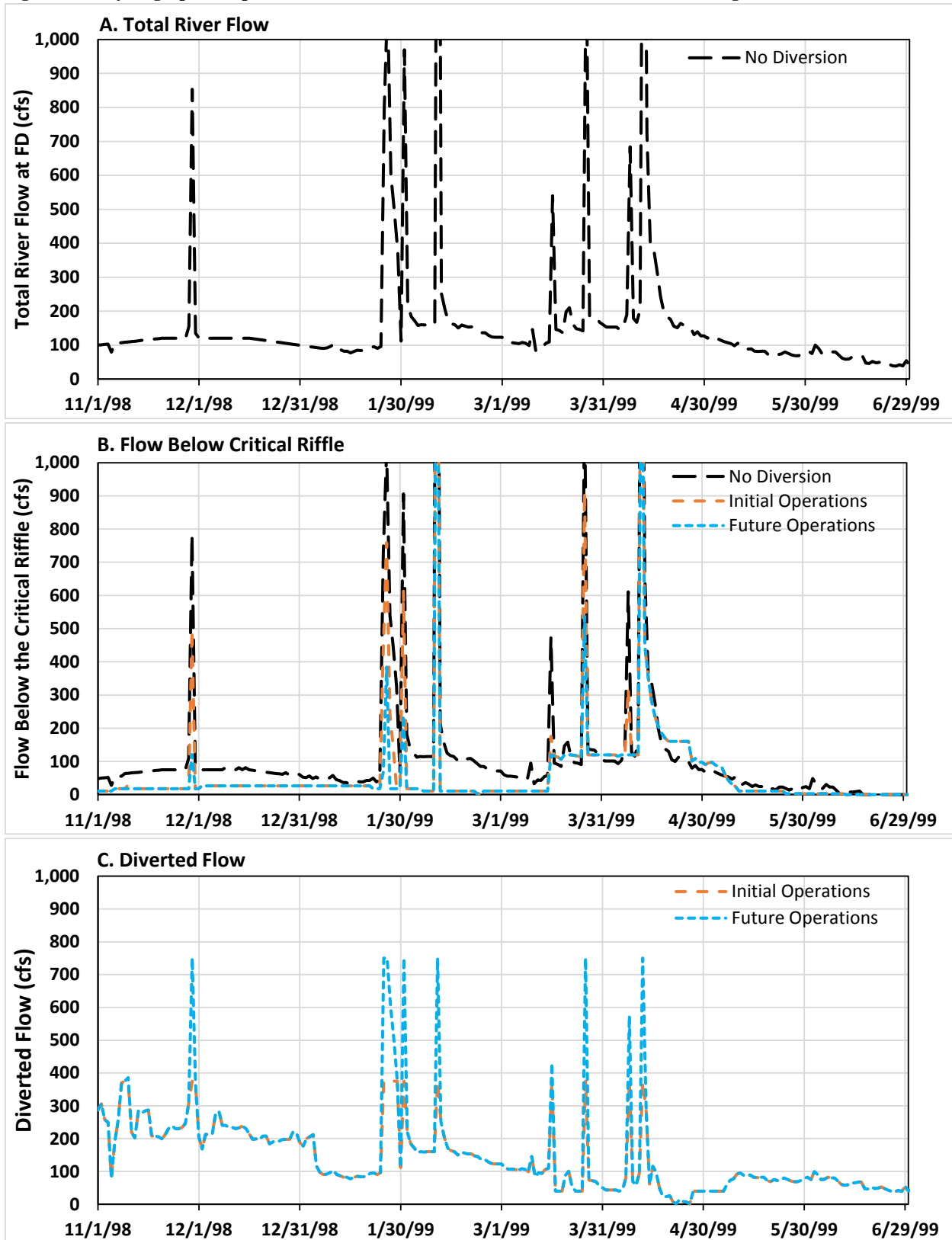




Figure E-57 Hydrograph Comparison of Flow Below the Freeman Diversion (Nov 1999 through Jun 2000)

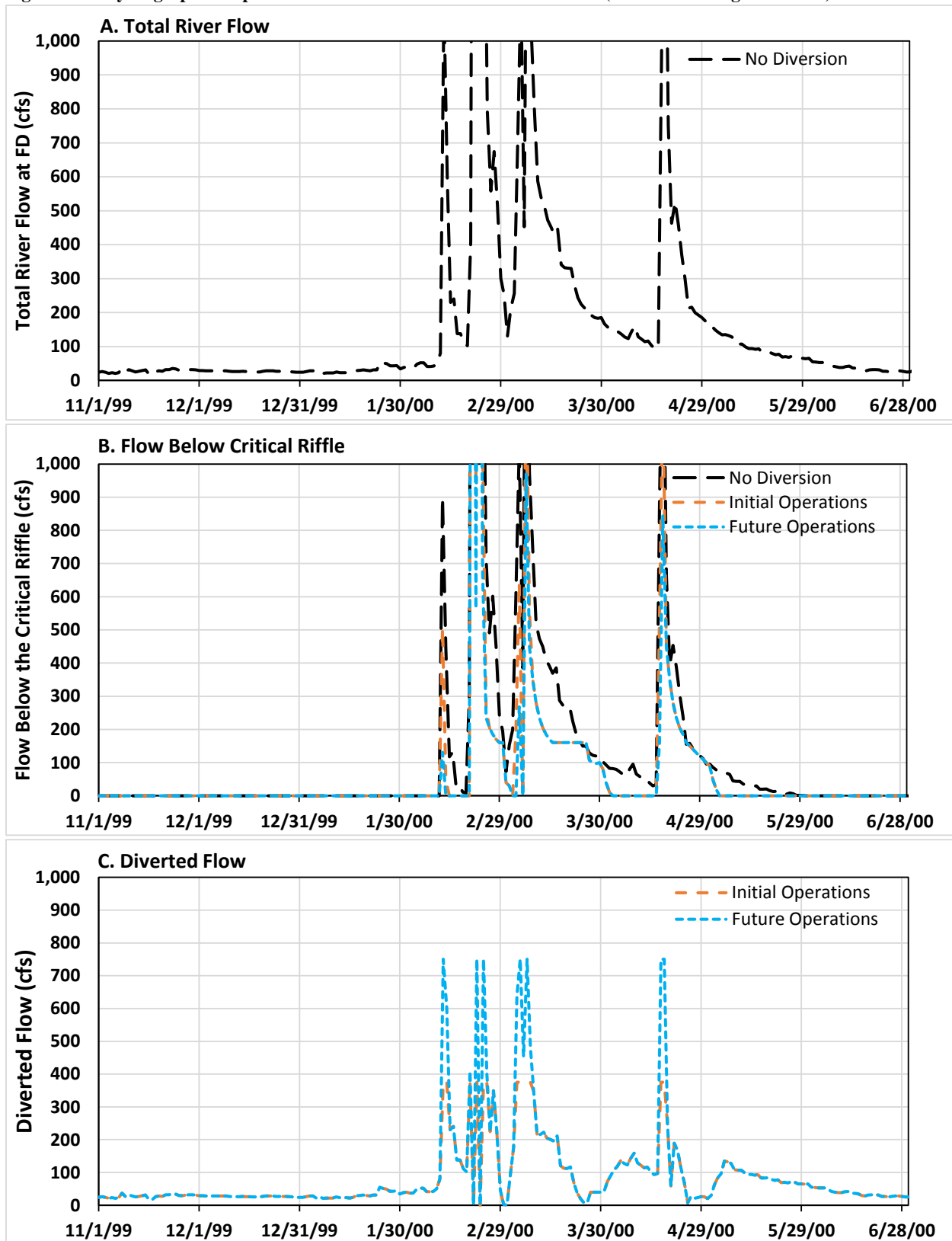


Figure E-58 Hydrograph Comparison of Flow Below the Freeman Diversion (Nov 2000 through Jun 2001)

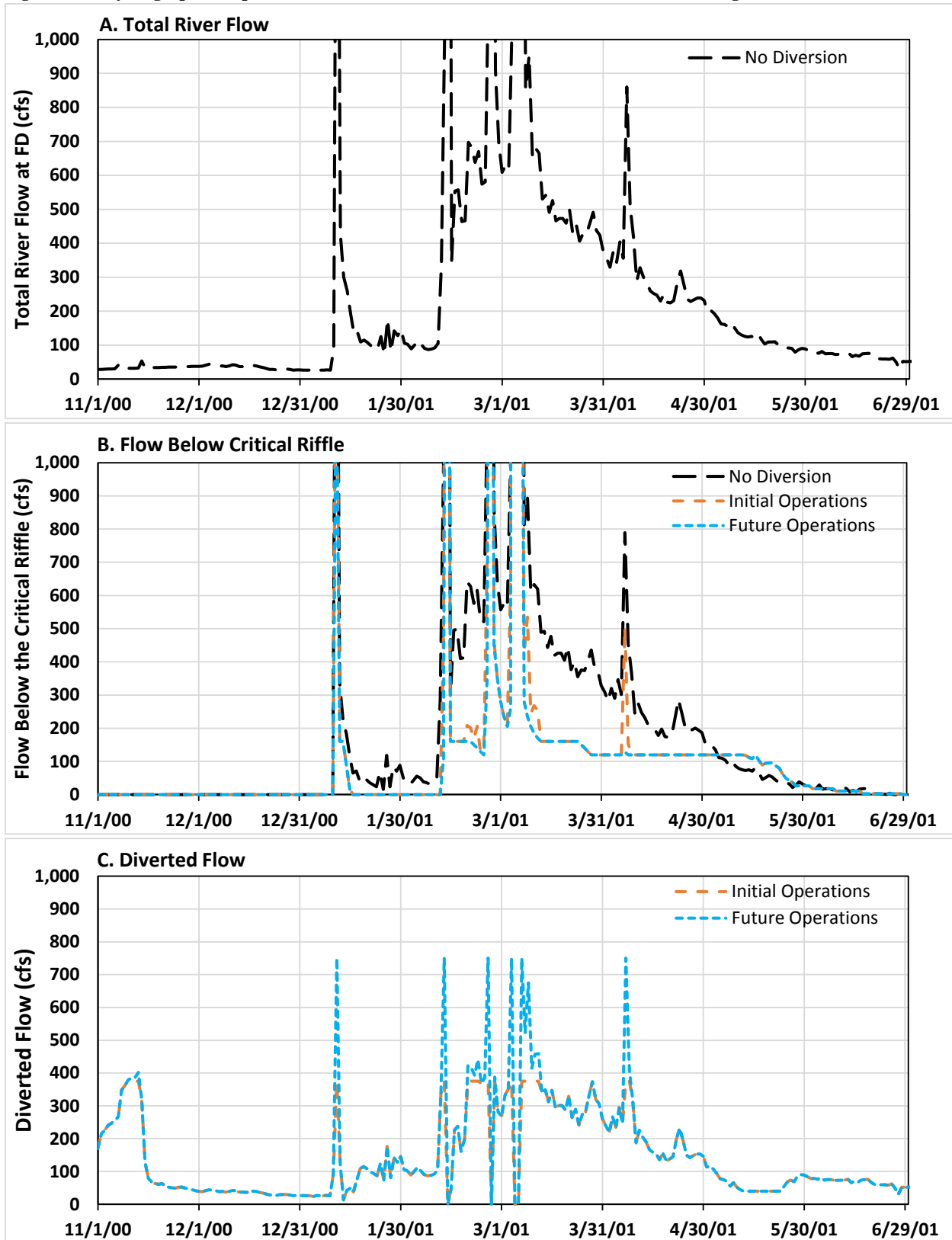


Figure E-59 Hydrograph Comparison of Flow Below the Freeman Diversion (Nov 2001 through Jun 2002)

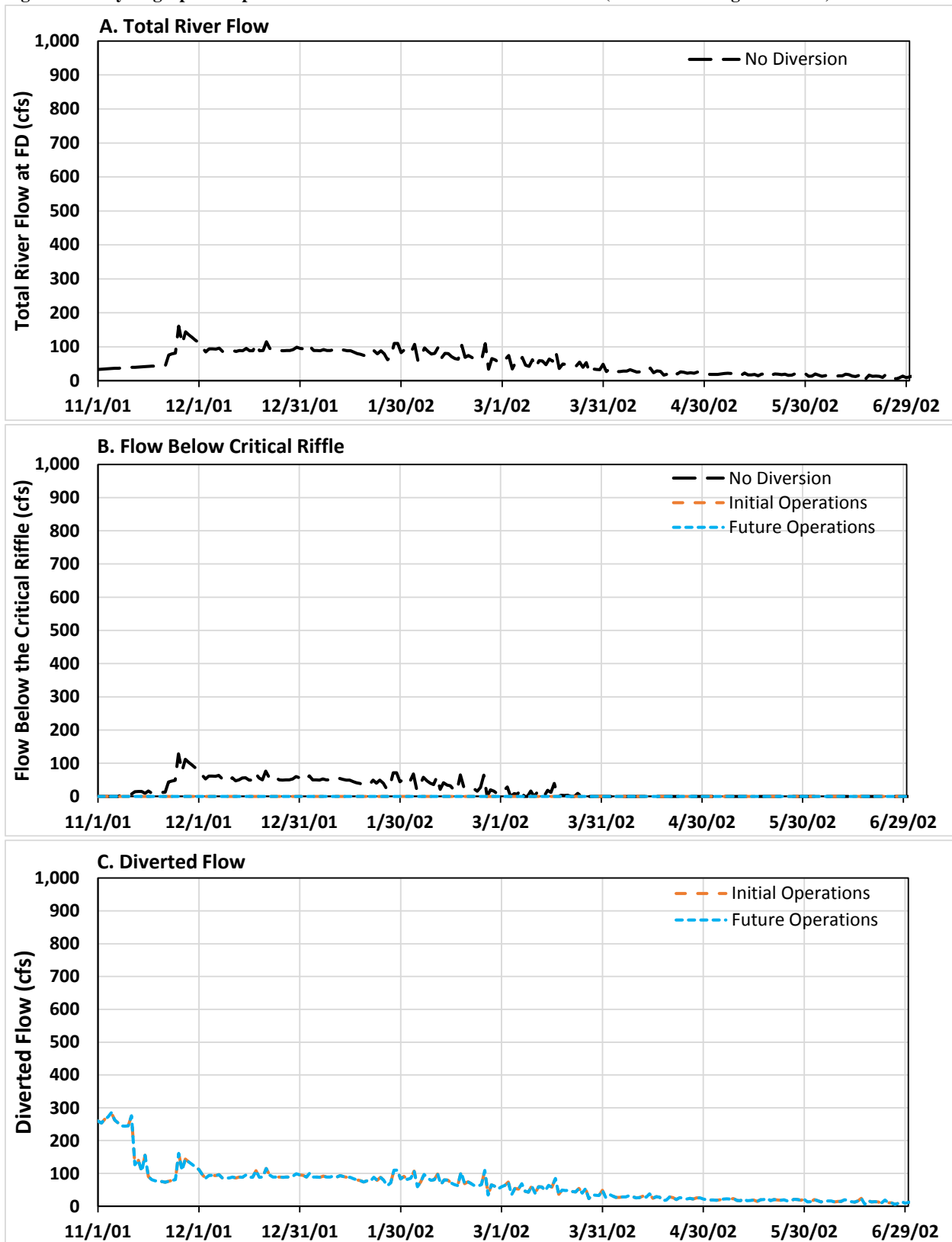


Figure E-60 Hydrograph Comparison of Flow Below the Freeman Diversion (Nov 2002 through Jun 2003)

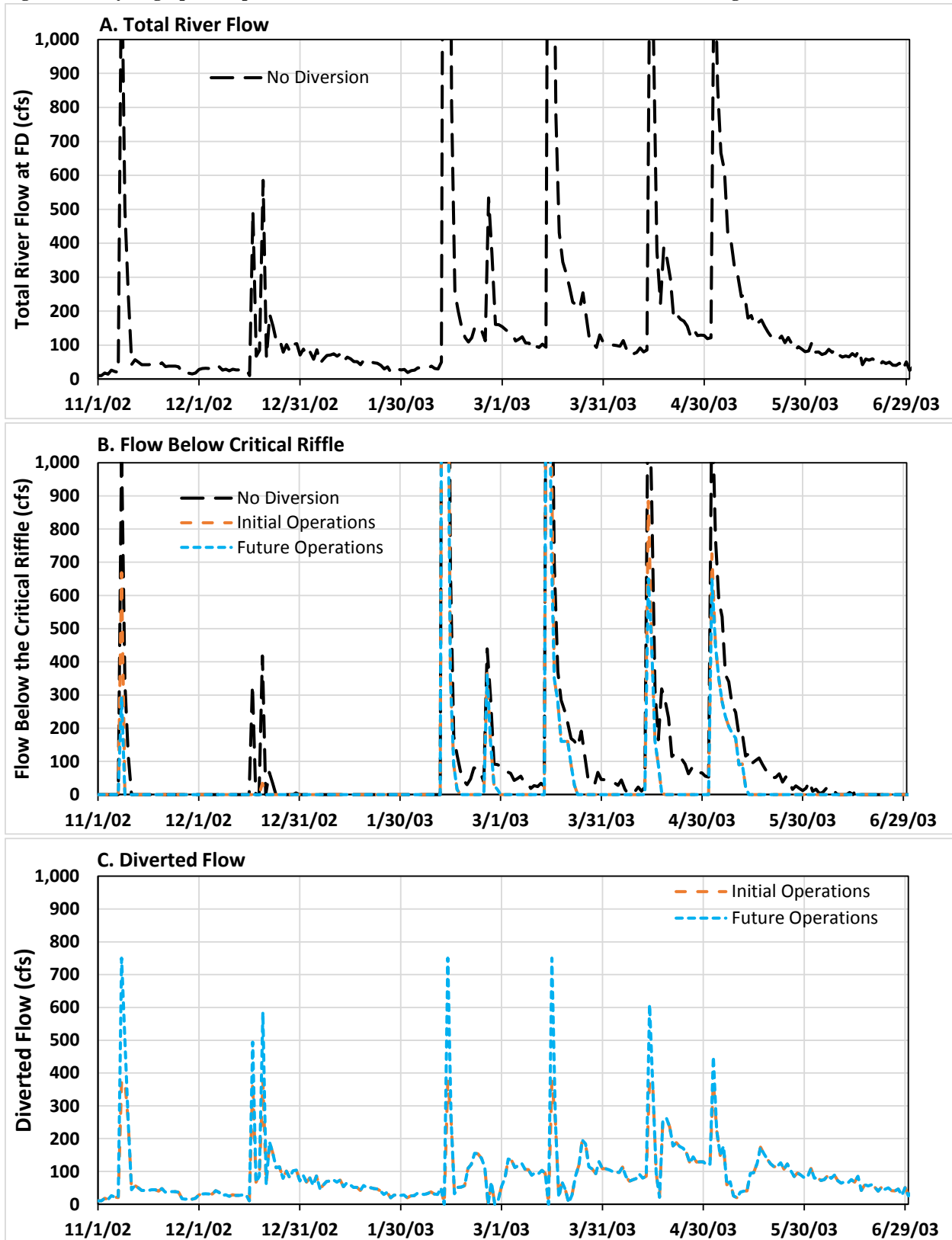


Figure E-61 Hydrograph Comparison of Flow Below the Freeman Diversion (Nov 2003 through Jun 2004)

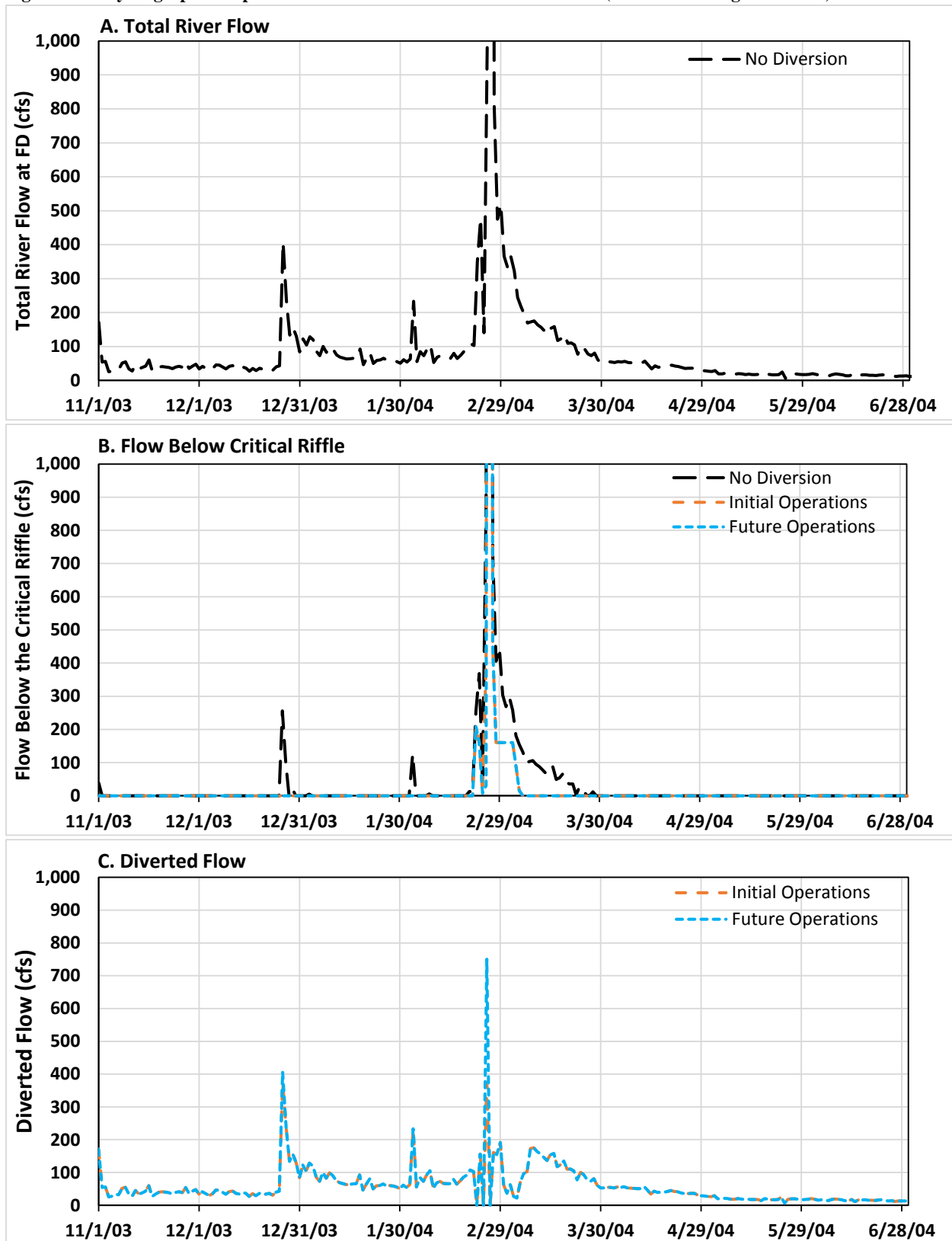


Figure E-62 Hydrograph Comparison of Flow Below the Freeman Diversion (Nov 2004 through Jun 2005)

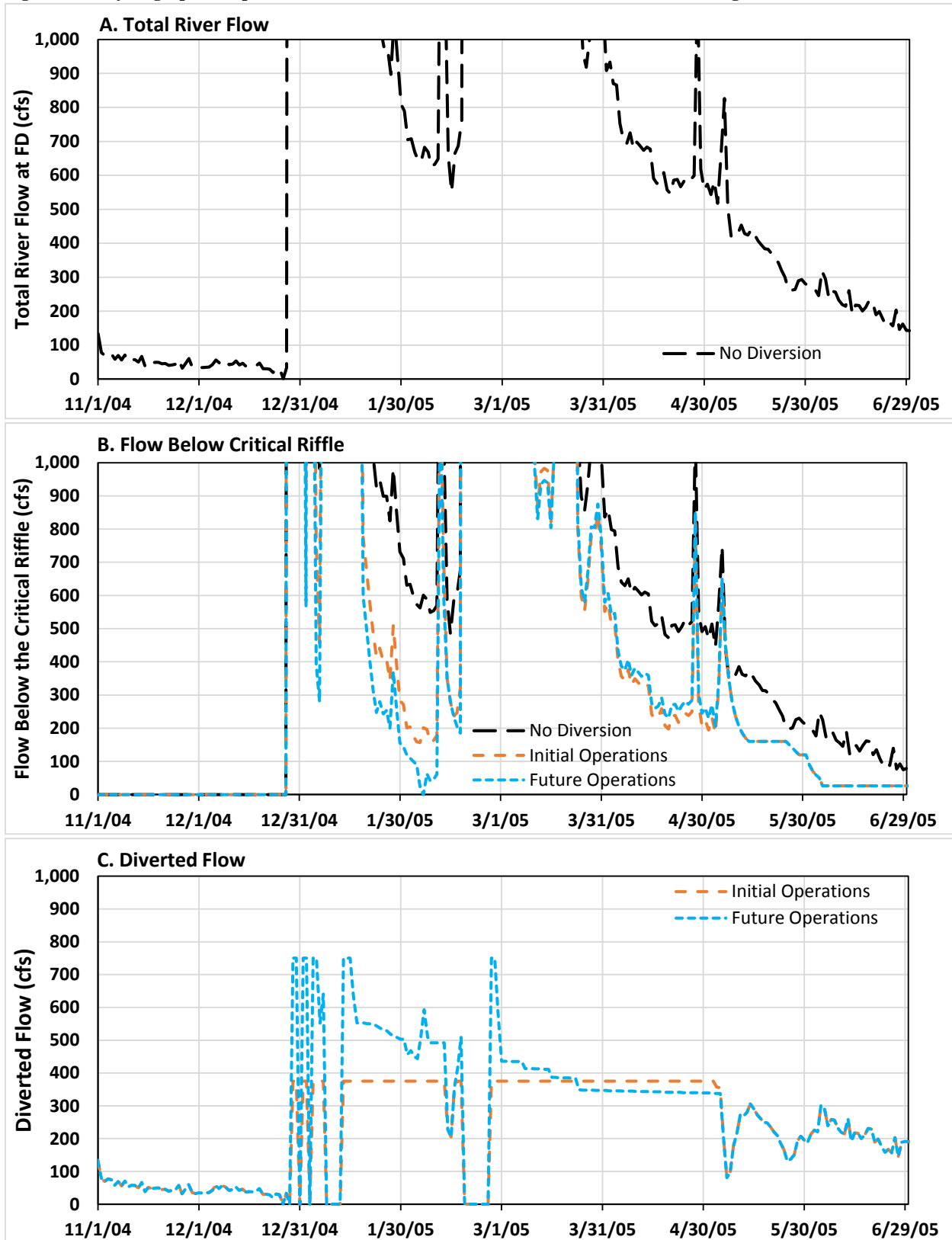


Figure E-63 Hydrograph Comparison of Flow Below the Freeman Diversion (Nov 2005 through Jun 2006)

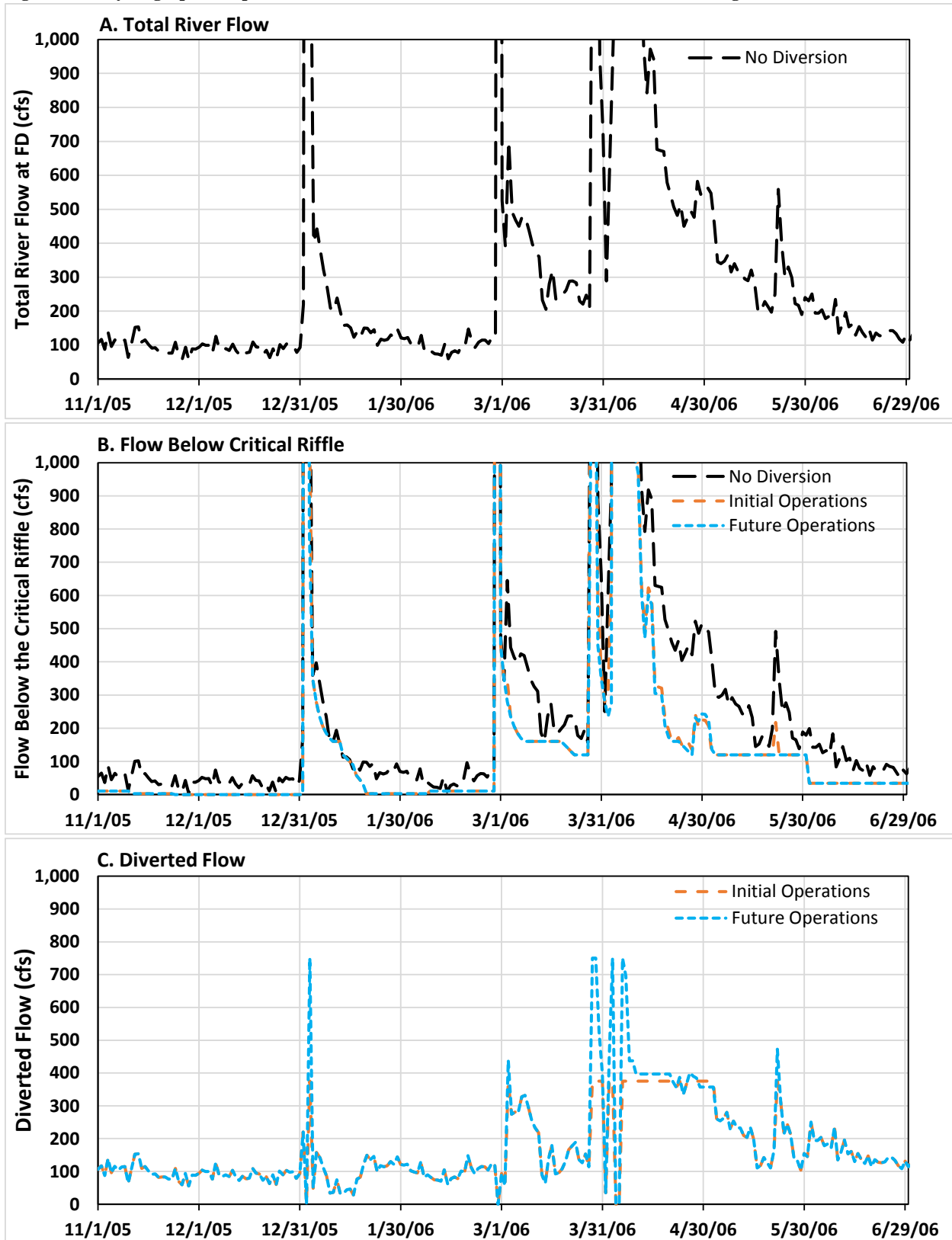


Figure E-64 Hydrograph Comparison of Flow Below the Freeman Diversion (Nov 2006 through Jun 2007)

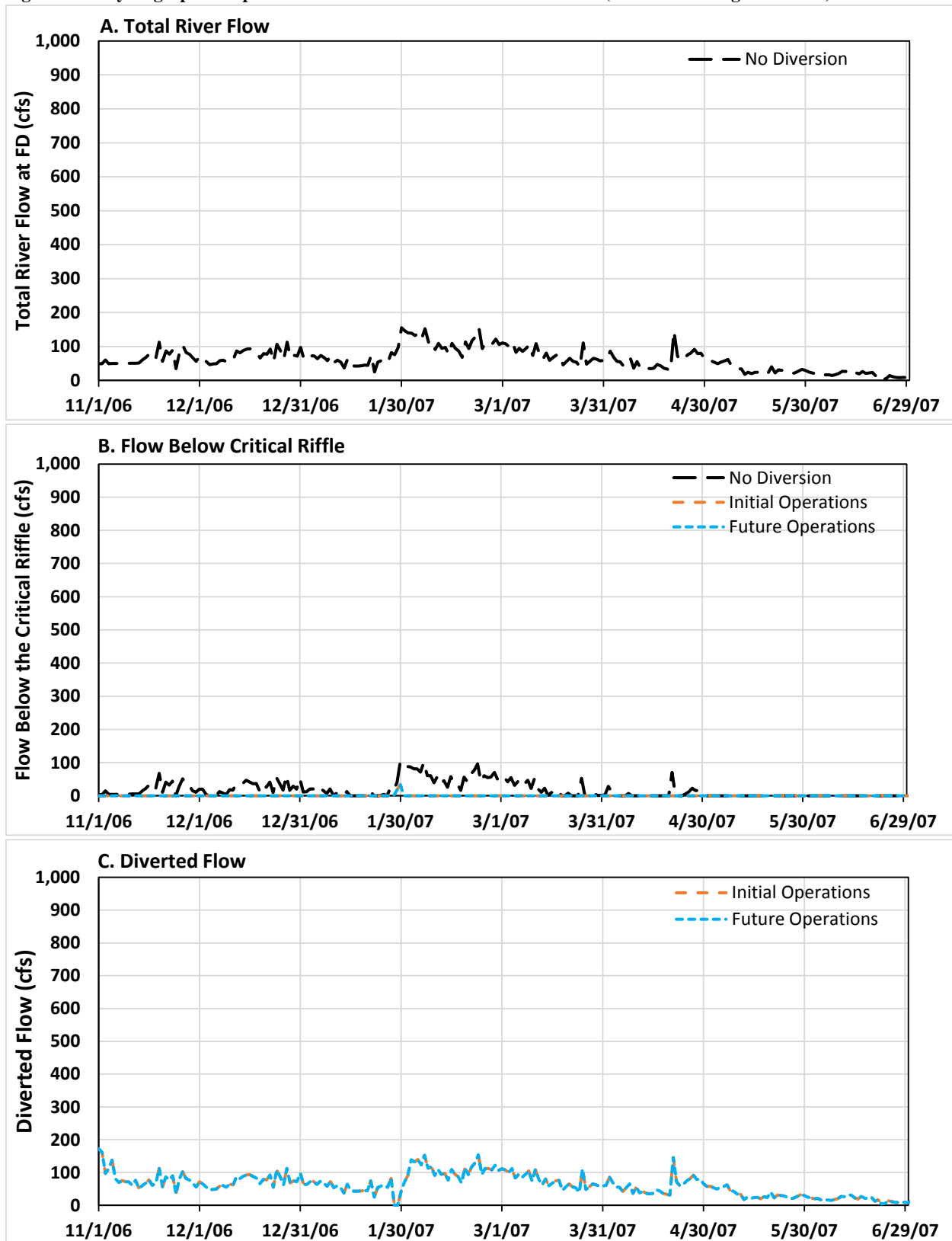




Figure E-65 Hydrograph Comparison of Flow Below the Freeman Diversion (Nov 2007 through Jun 2008)

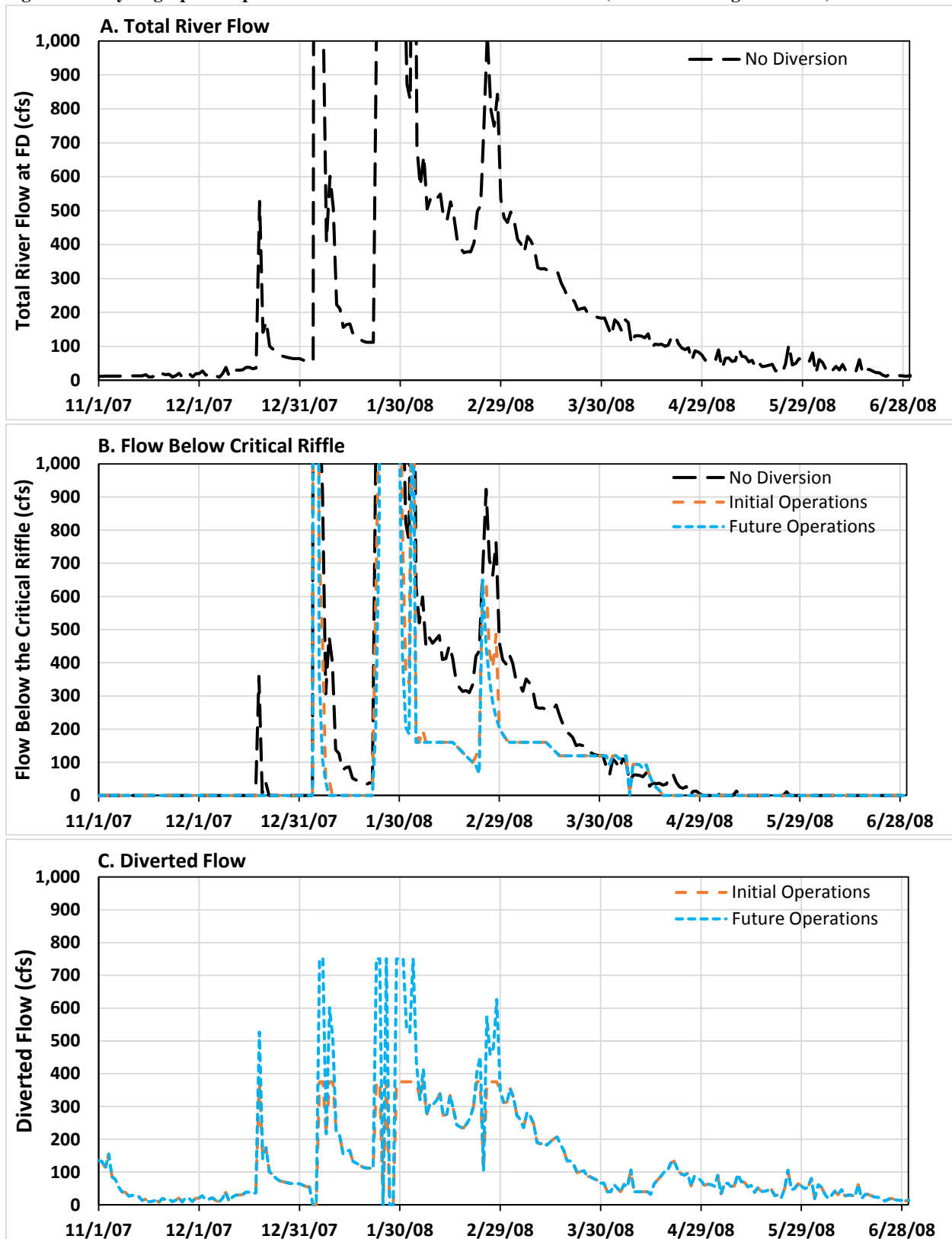


Figure E-66 Hydrograph Comparison of Flow Below the Freeman Diversion (Nov 2008 through Jun 2009)

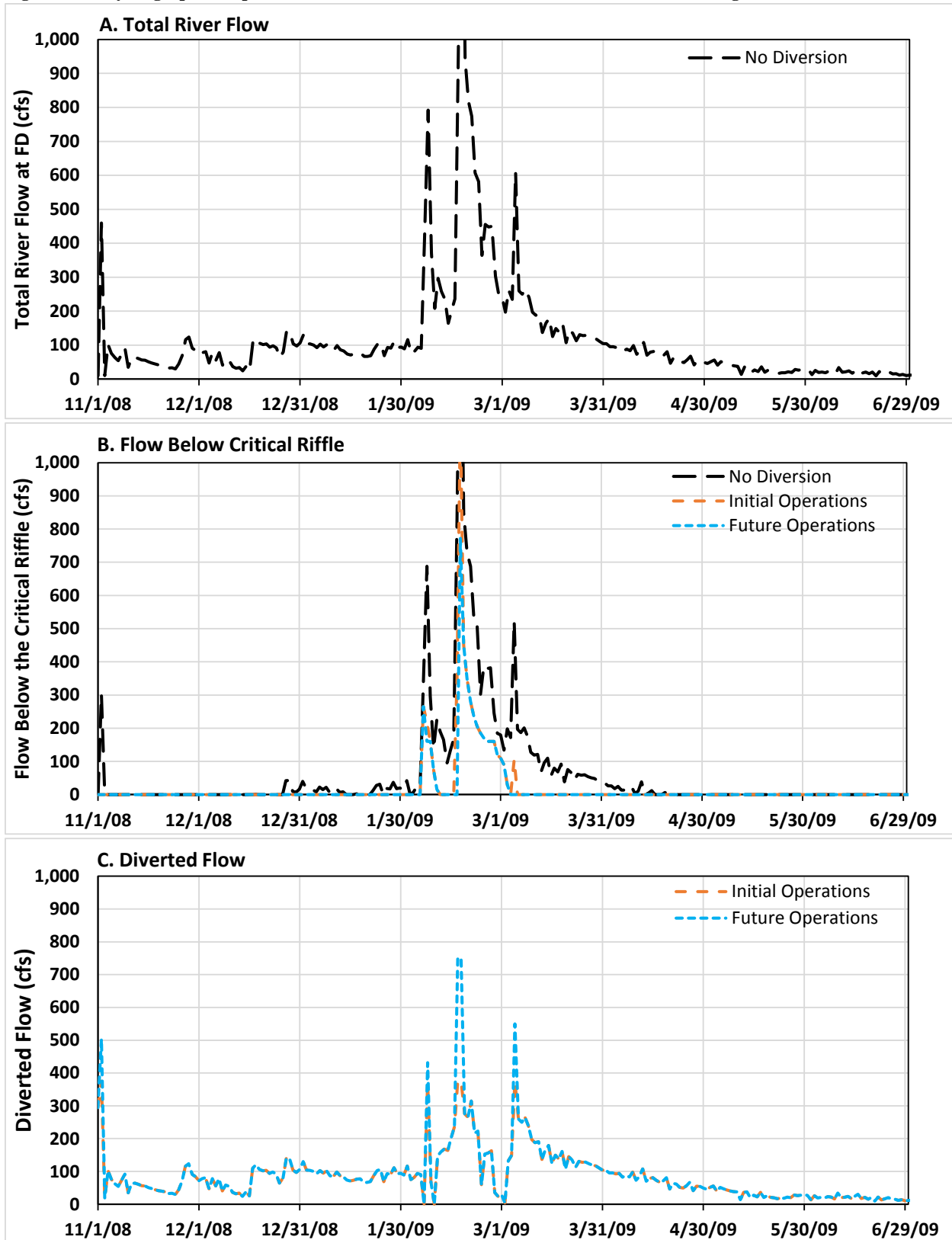


Figure E-67 Hydrograph Comparison of Flow Below the Freeman Diversion (Nov 2009 through Jun 2010)

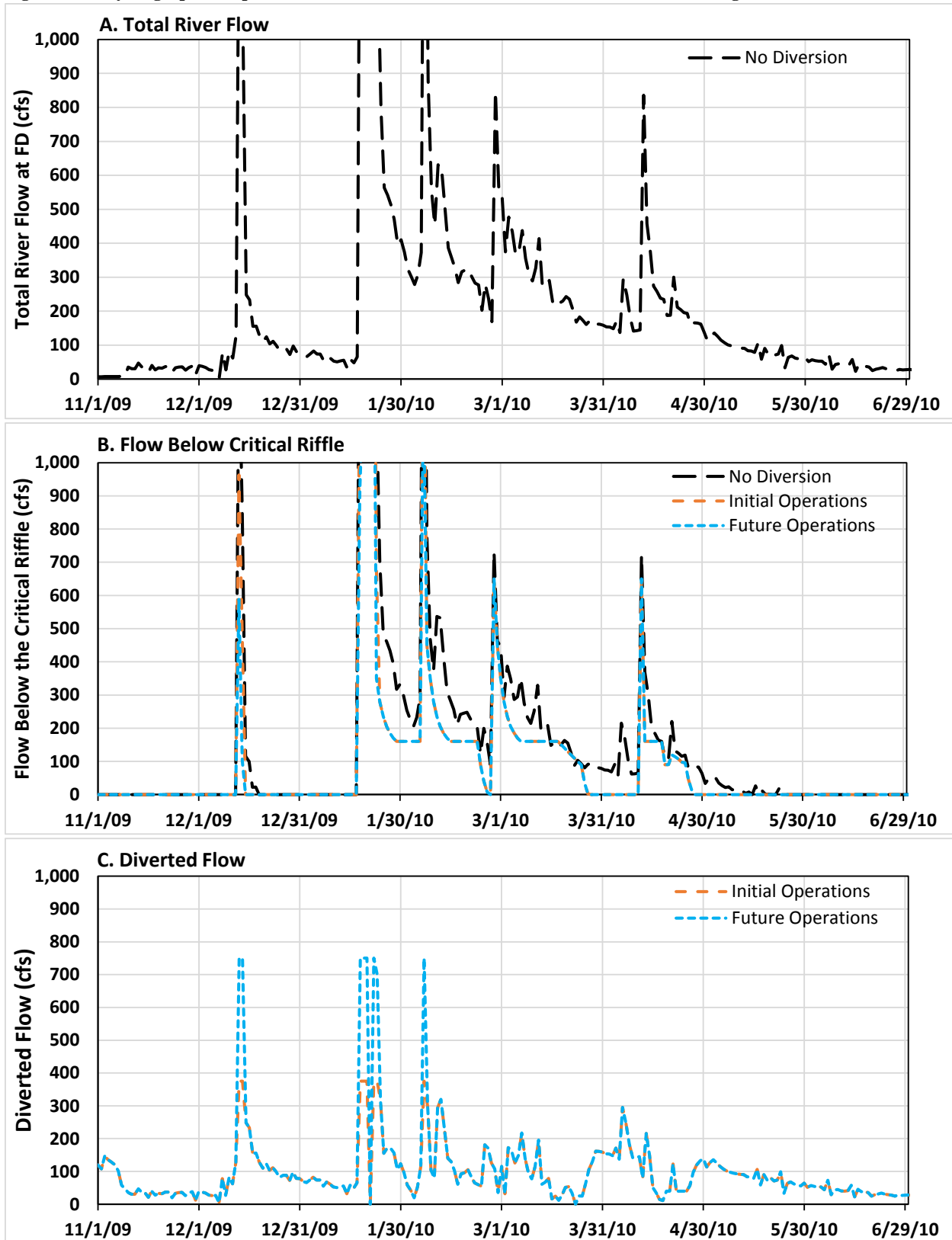


Figure E-68 Hydrograph Comparison of Flow Below the Freeman Diversion (Nov 2010 through Jun 2011)

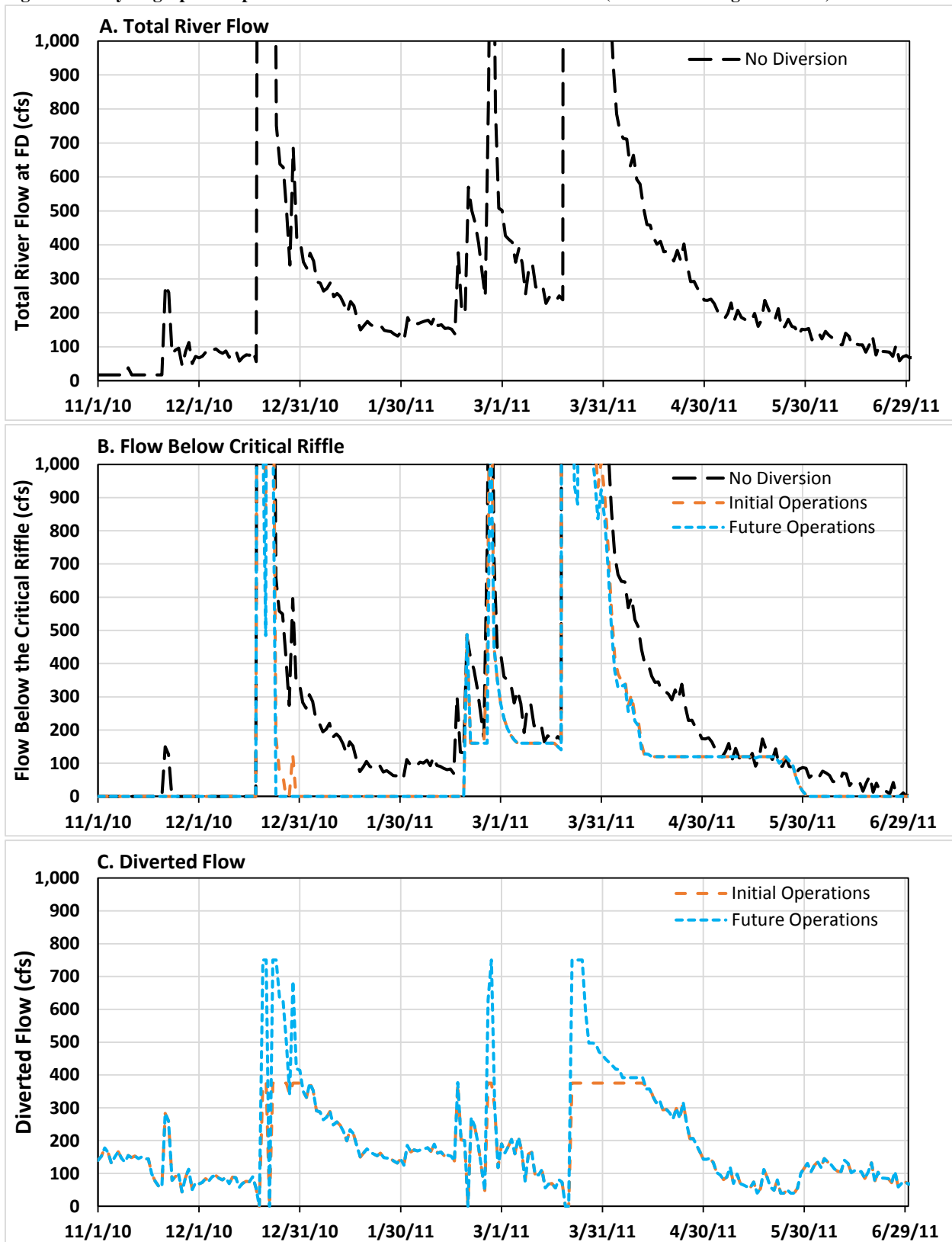


Figure E-69 Hydrograph Comparison of Flow Below the Freeman Diversion (Nov 2011 through Jun 2012)

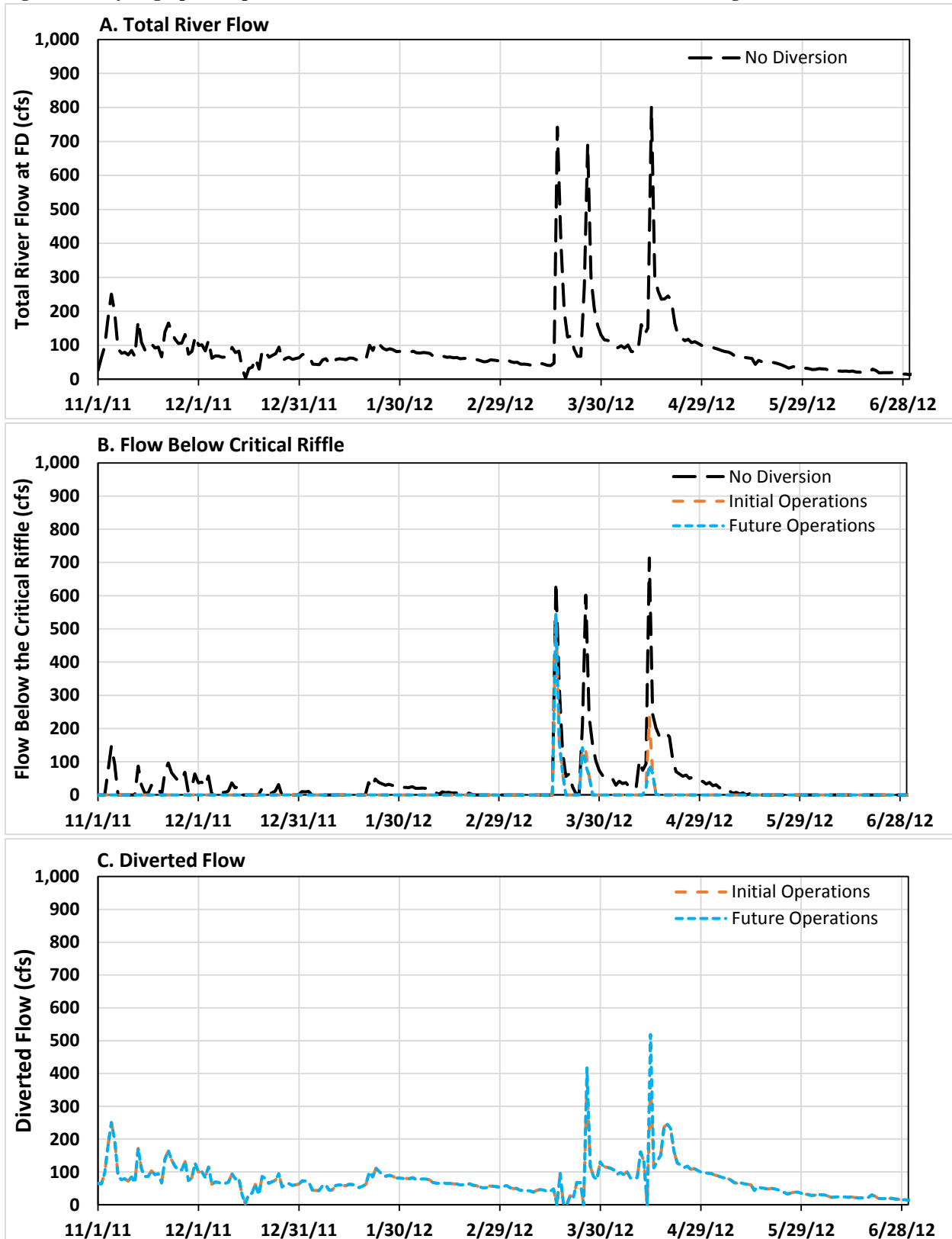


Figure E-70 Hydrograph Comparison of Flow Below the Freeman Diversion (Nov 2012 through Jun 2013)




Figure E-71 Hydrograph Comparison of Flow Below the Freeman Diversion (Nov 2013 through Jun 2014)

